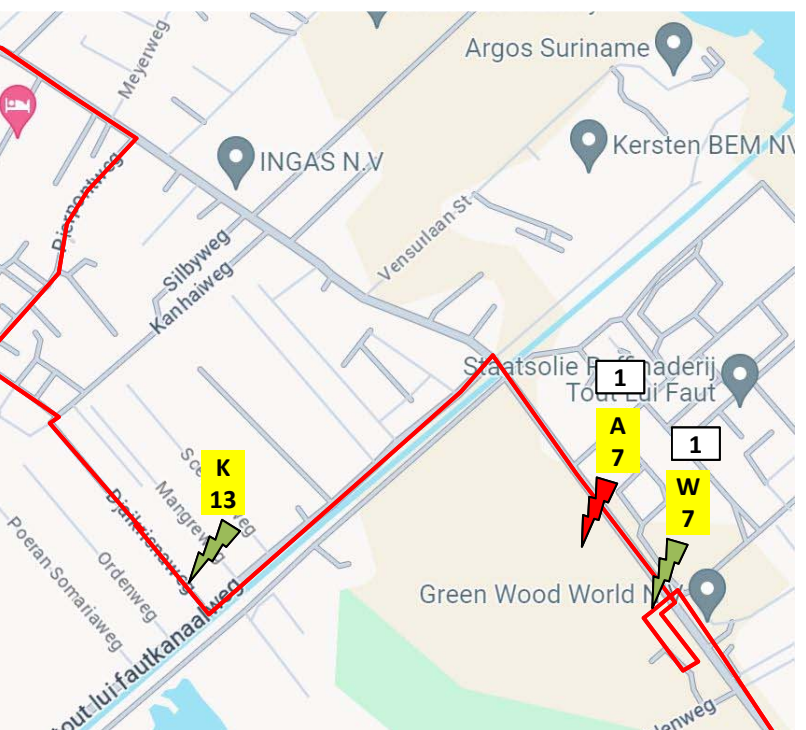
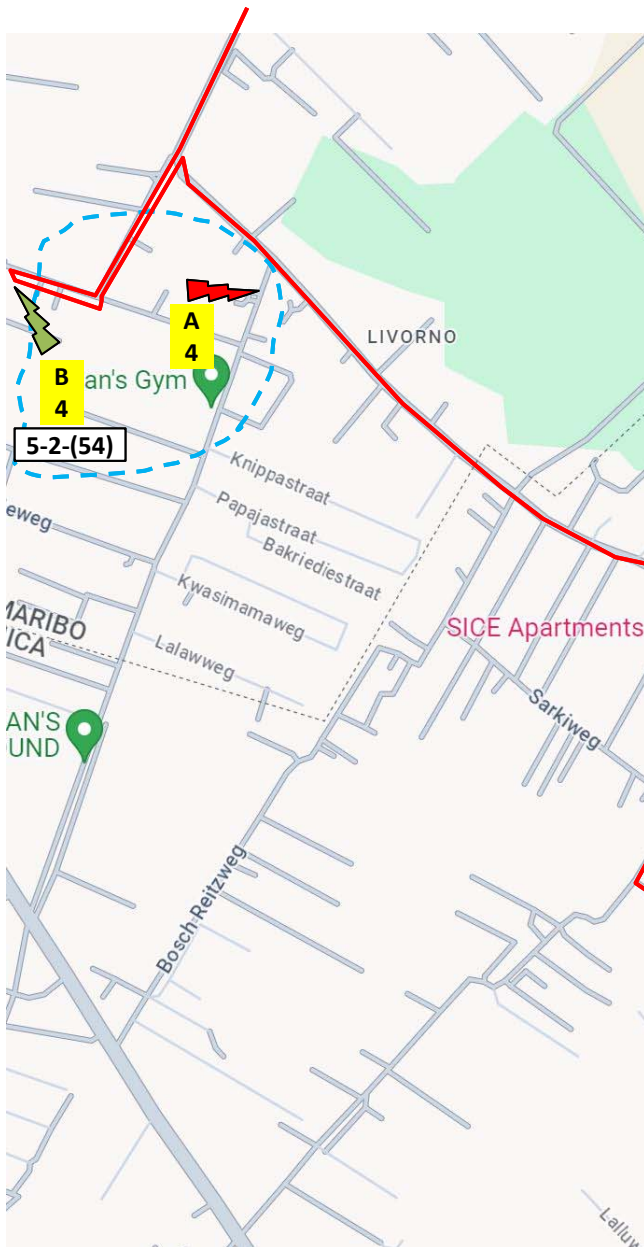
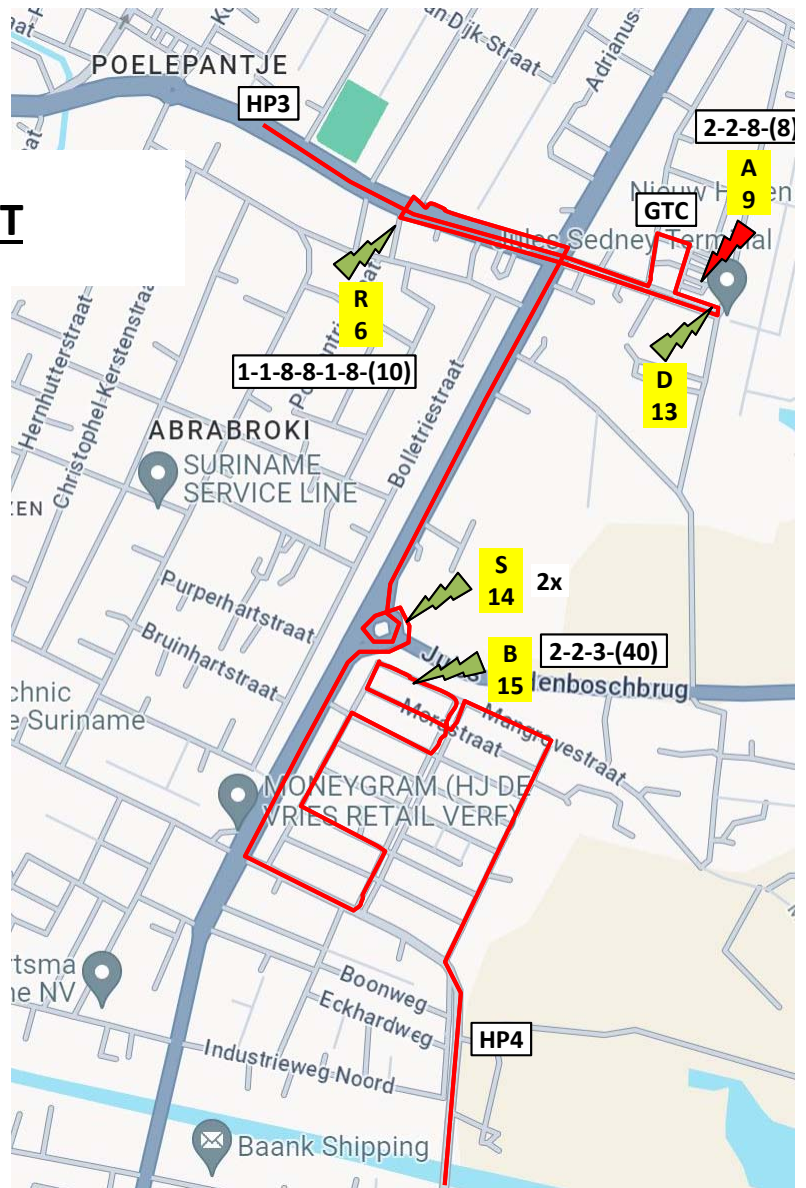
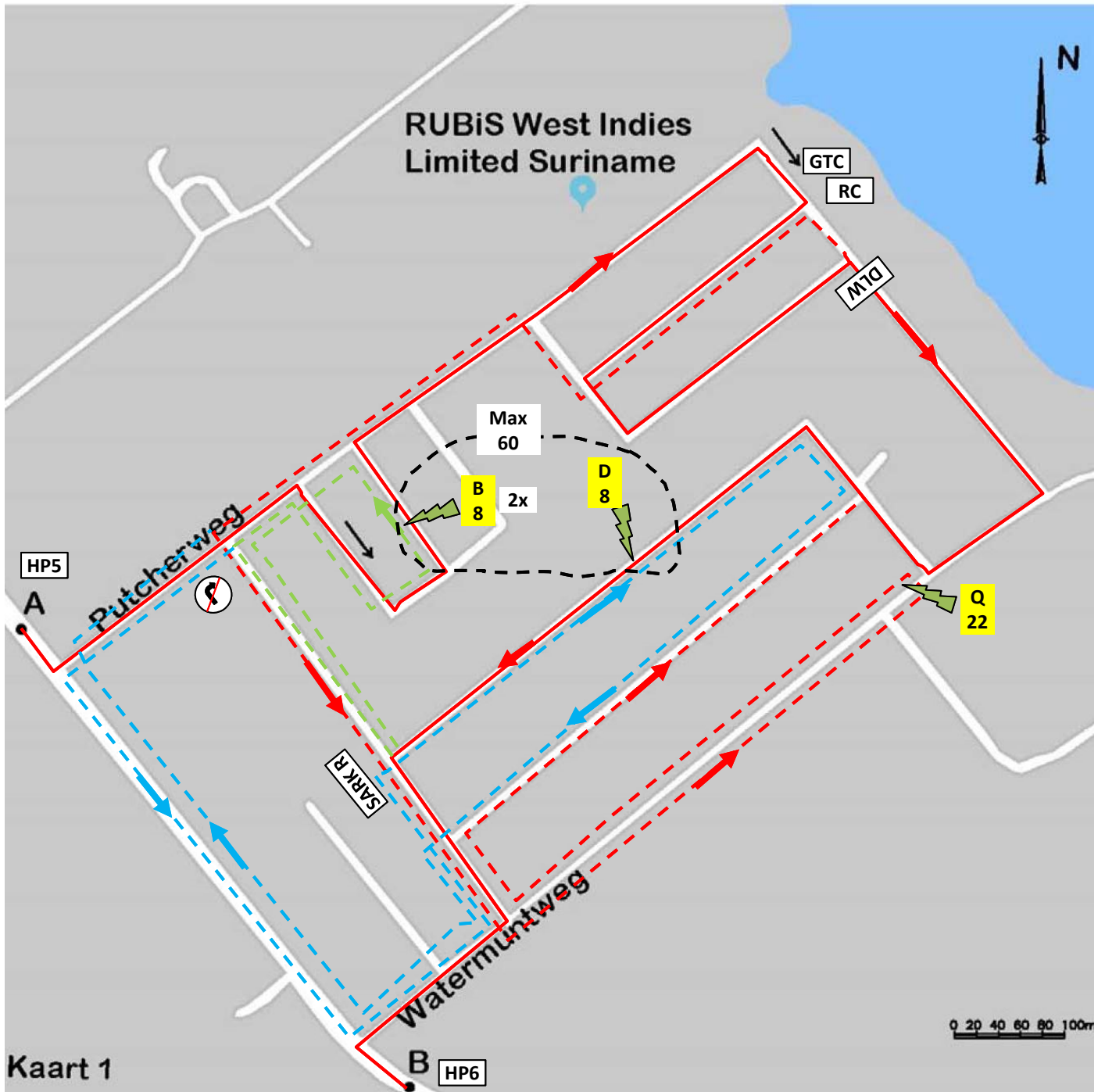


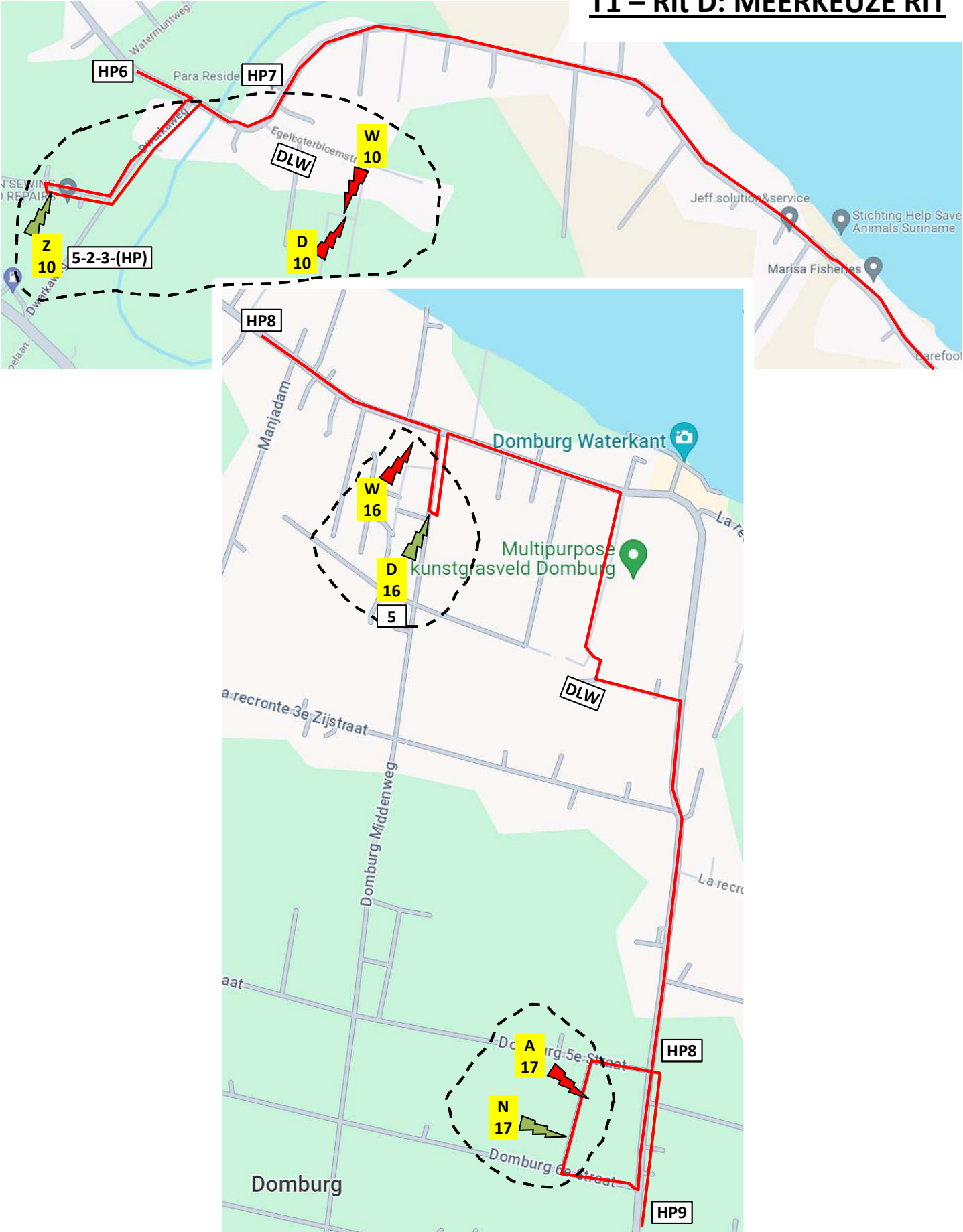
T1 – Rit B: STRIPKAART



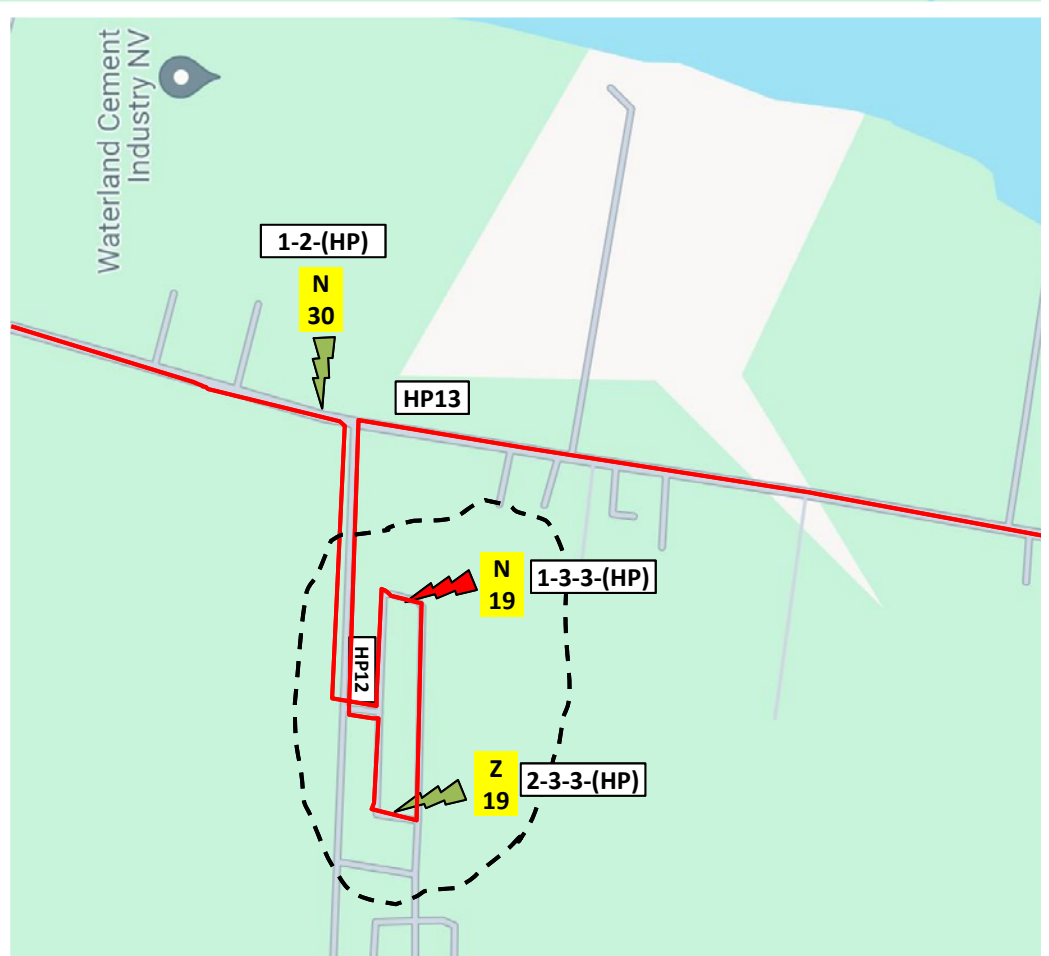
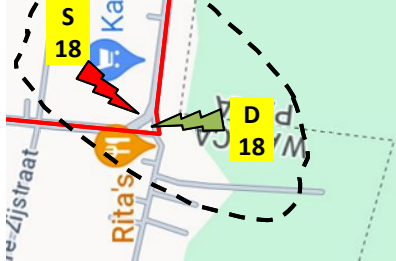
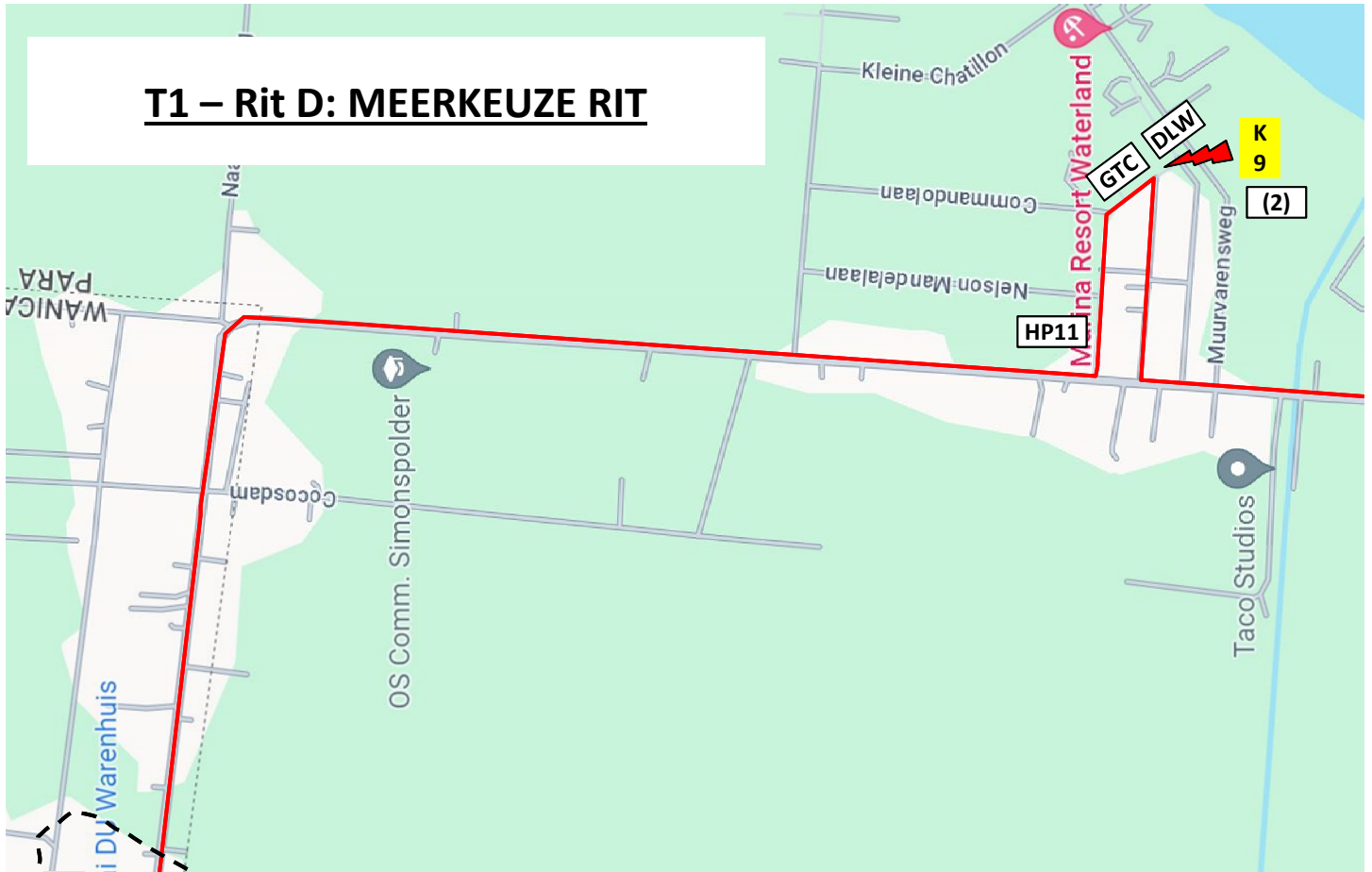
T1 – Rit C: LANGSTE ROUTE



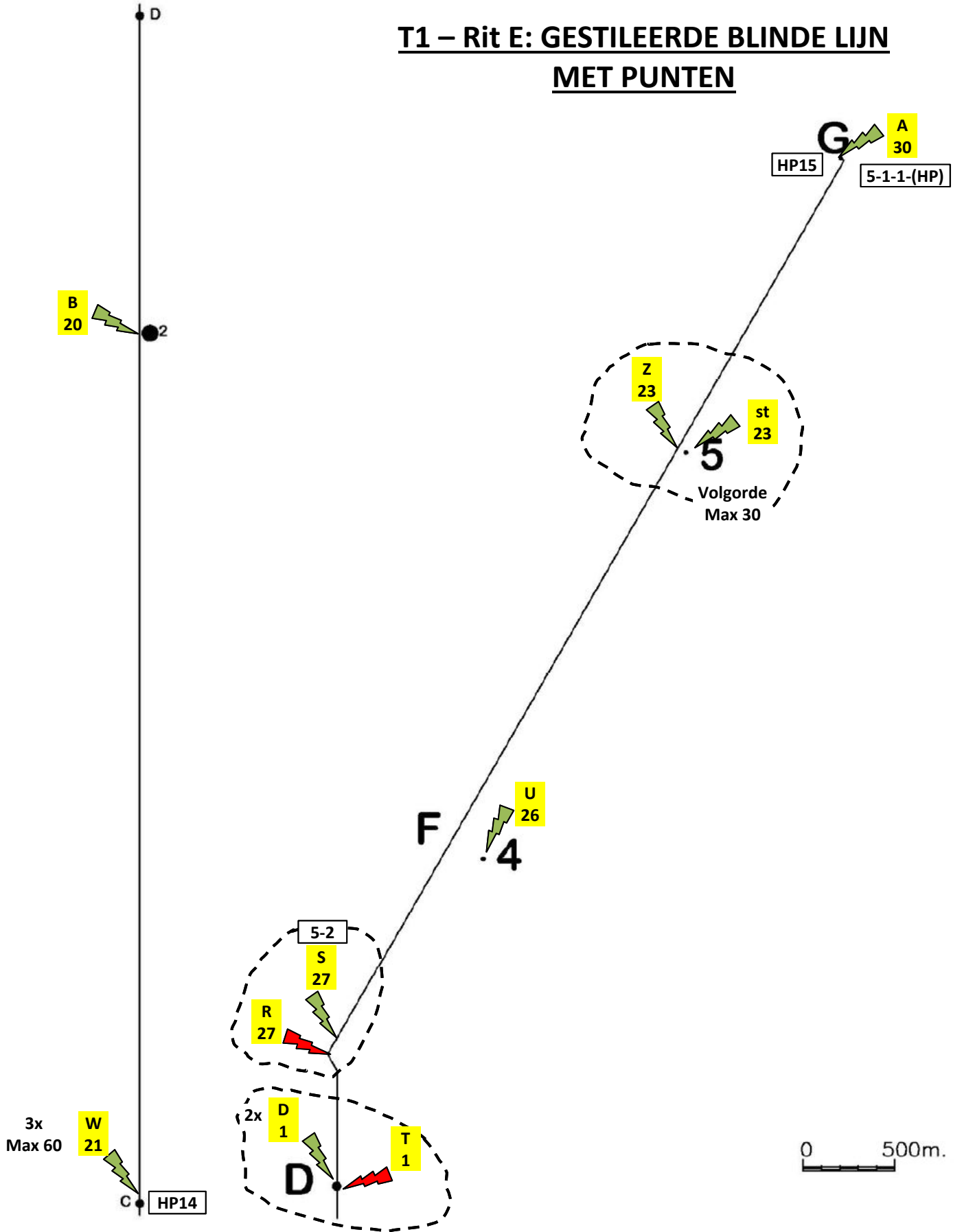
T1 – Rit D: MEERKEUZE RIT



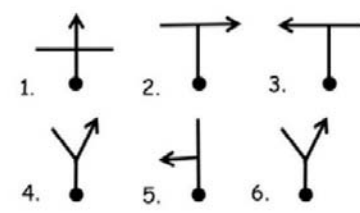
T1 – Rit D: MEERKEUZE RIT



T1 – Rit E: GESTILEERDE BLINDE LIJN MET PUNTEN

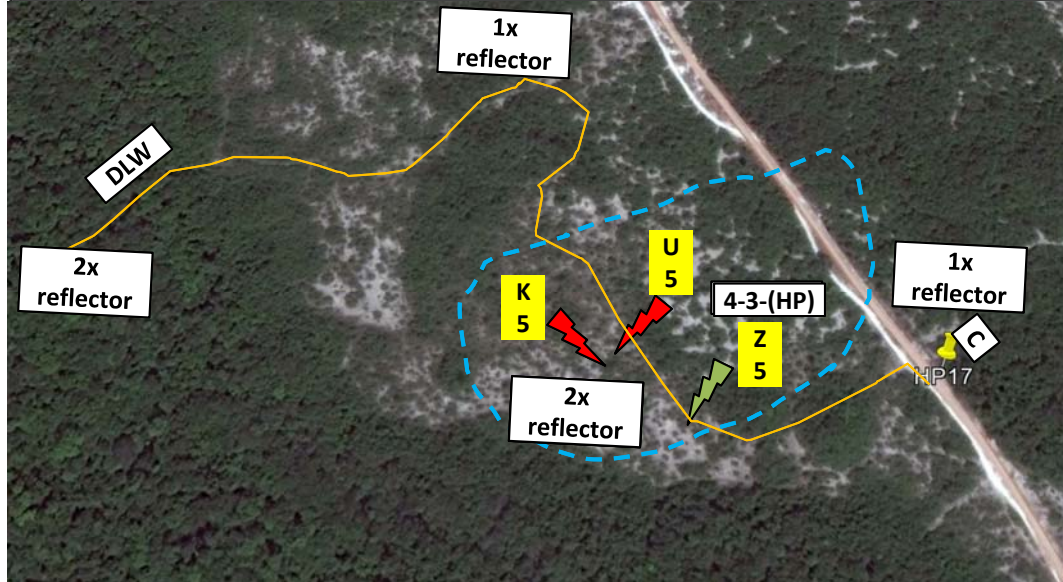


T2 – Rit A: FLOWCHART

1.	A 1. 450m - 12:00 u 2. 460m - 03:00 u 3. 230m - 08:30 u 4. 180m - 11:00 u 5. 520m - 09:00 u	B 
----	---	--



2.	C <p style="color: red;">Type rit komt niet voor. Doorrijden naar het eindpunt.</p> <p>Rijd in voorwaartse richting naar het eindpunt van deze flowchart opdracht. Hierbij dient u steeds een reflector links te laten liggen. Hierbij hoeft u niet noodzakelijk een richtingsverandering te ondergaan (zie naastliggend voorbeeld).</p> 
----	---



T2 – Rit A: FLOWCHART

3.	A	B

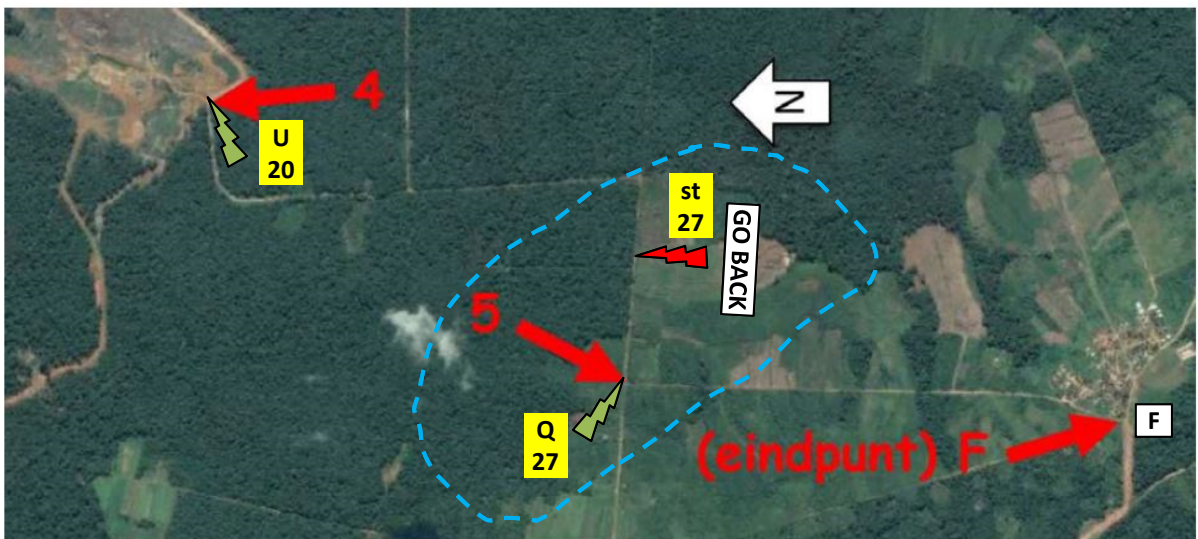
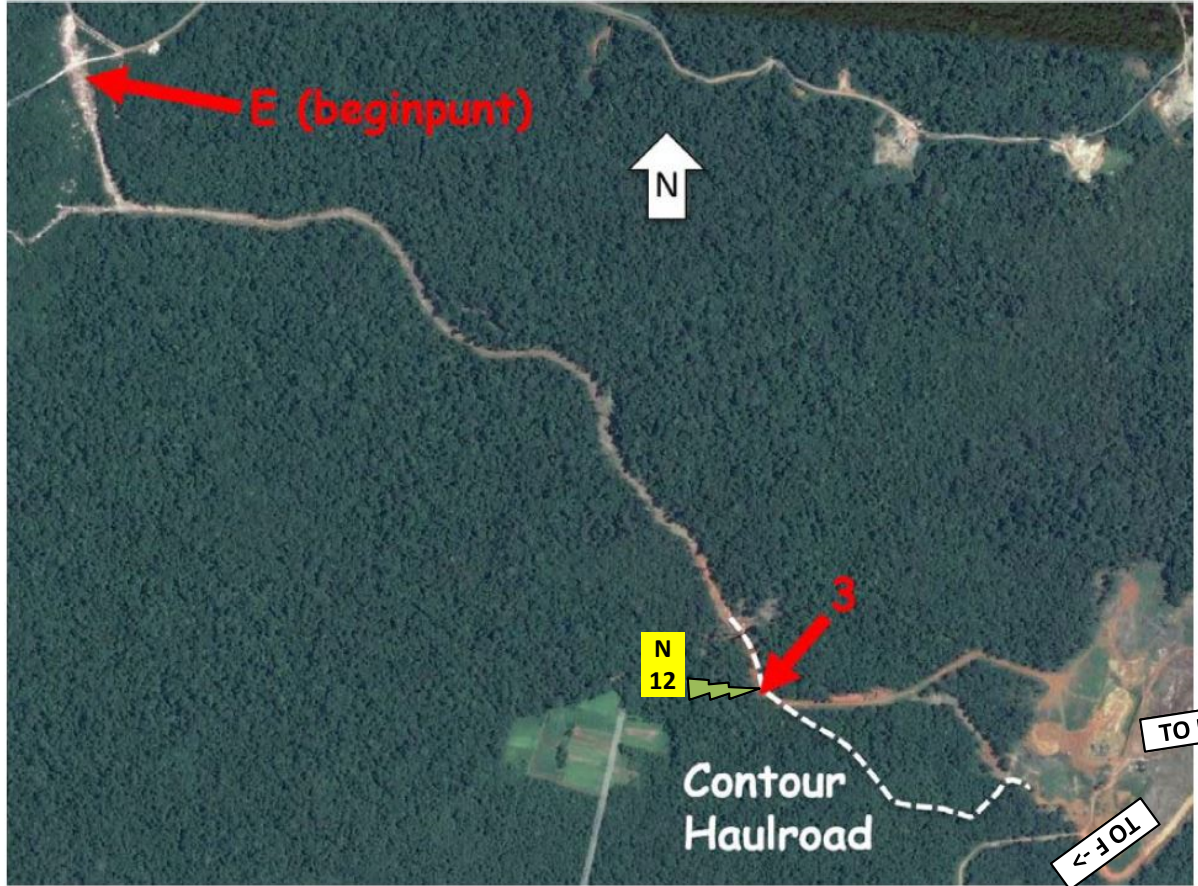
4.	C	D
<p>Na het uitvoeren van de flowchart opdracht bevindt u zich in Punt E (in het veld en op de luchtfoto weergegeven) op de Powakka Lateriet straat, Ri globaal ZO.</p>		

2e keer voor punt D

T2 – Rit A: FLOWCHART

5.

A



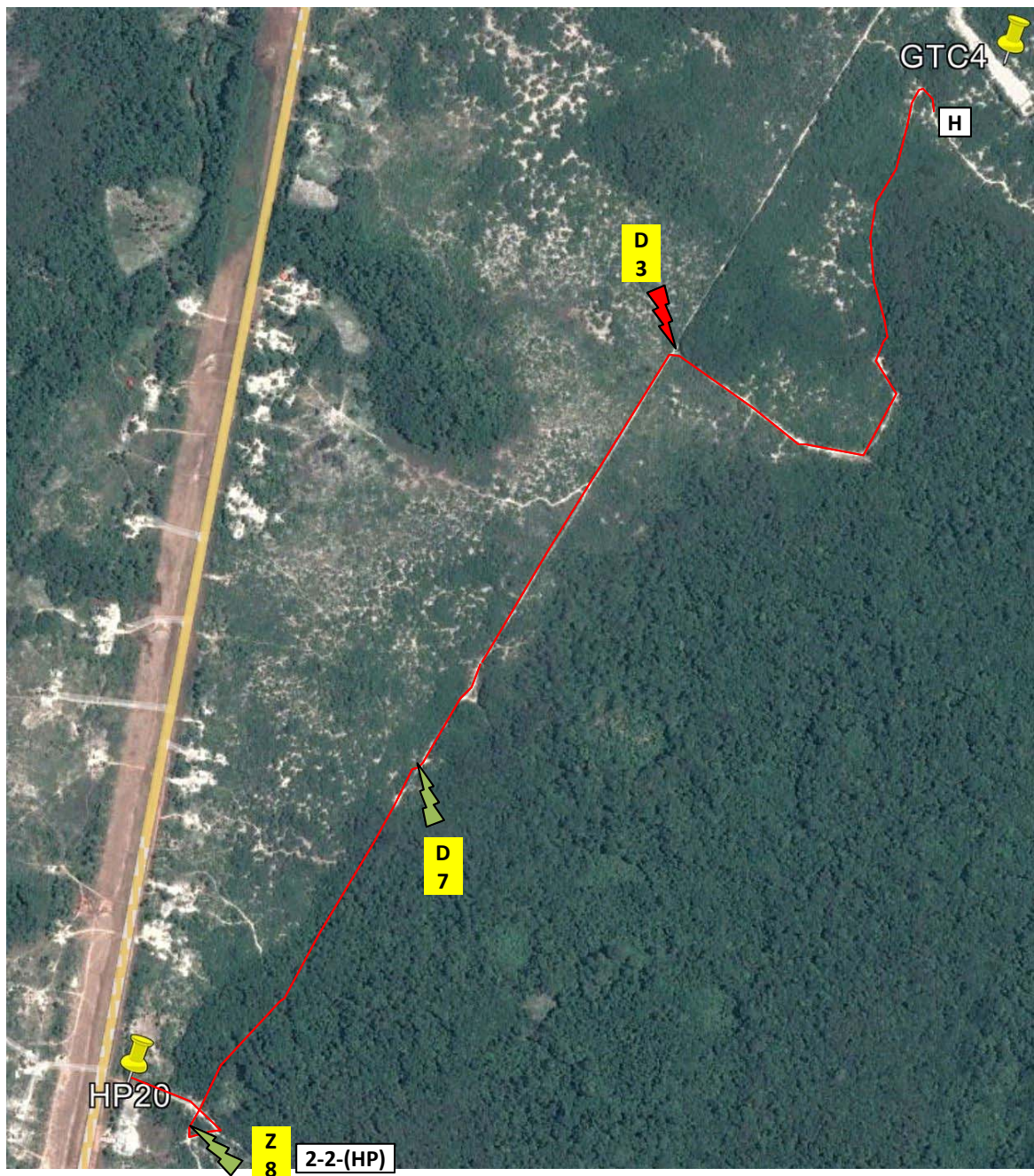
T2 – Rit A: FLOWCHART

6.	A	B Klok 1 is op zijn kop.
		<ol style="list-style-type: none"> 1. 10m 2. 270m 3. 650m 4. 3.56km 5. 1.92km

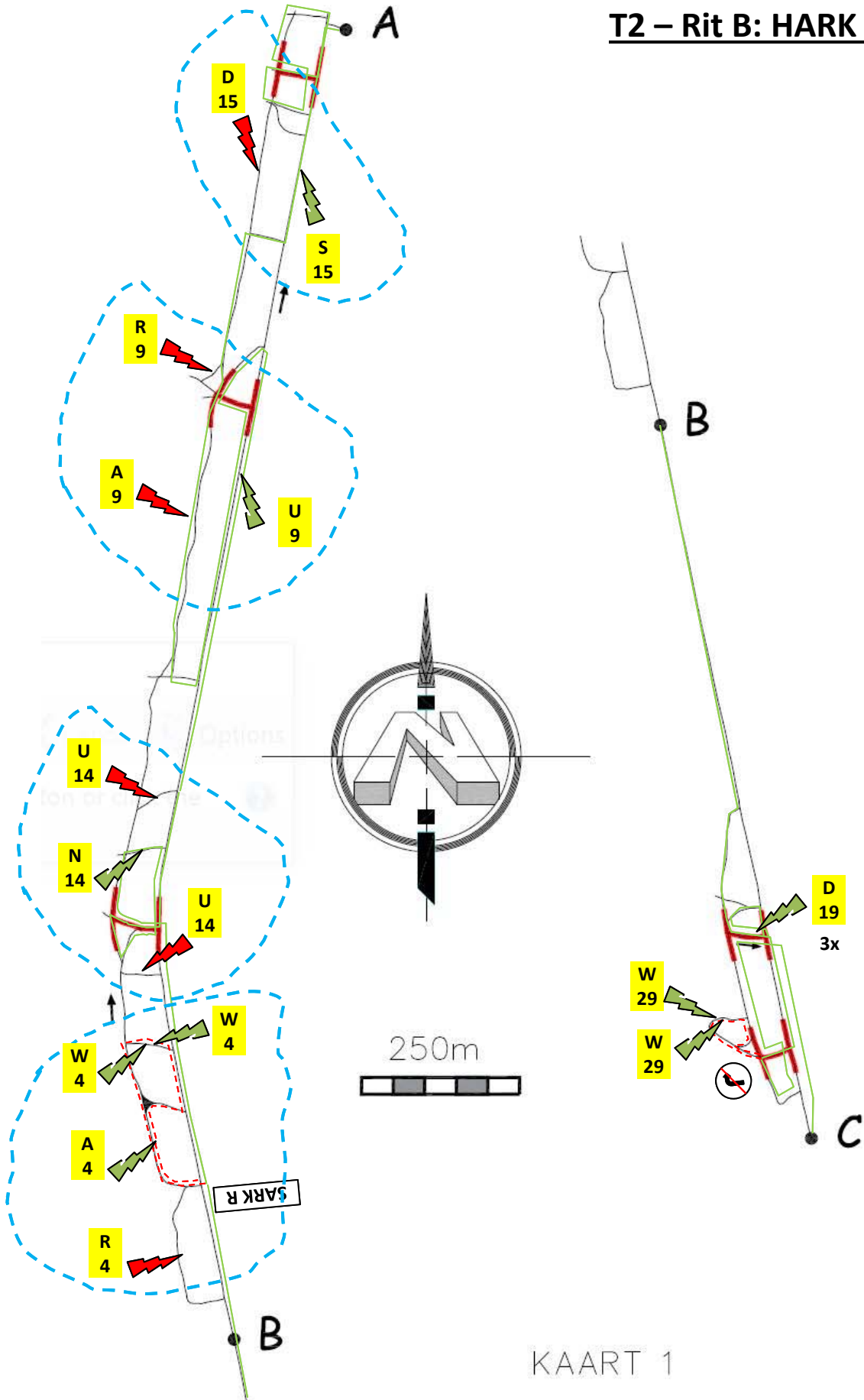
7.	C	D
<ol style="list-style-type: none"> 1. 2. 3. 		<ol style="list-style-type: none"> 1. na kip 1^e weg R 2. na kip na ei R 3. na kip en ei einde weg R 4. bij ei (RA) links 5. Ri Kuiken volgen 6. einde weg R

T2 – Rit A: FLOWCHART

8.	E	Deze opdrachten zij niet panel E dus niet gebruiken
	<ol style="list-style-type: none">1. 40m - 210°2. 540m - 200°3. 120m - 270°4. 350m - 280°5. 10m - 210°	<ol style="list-style-type: none">6. 260m - 210°7. 300m - 210°8. 20m - 240°9. 920m - 300°

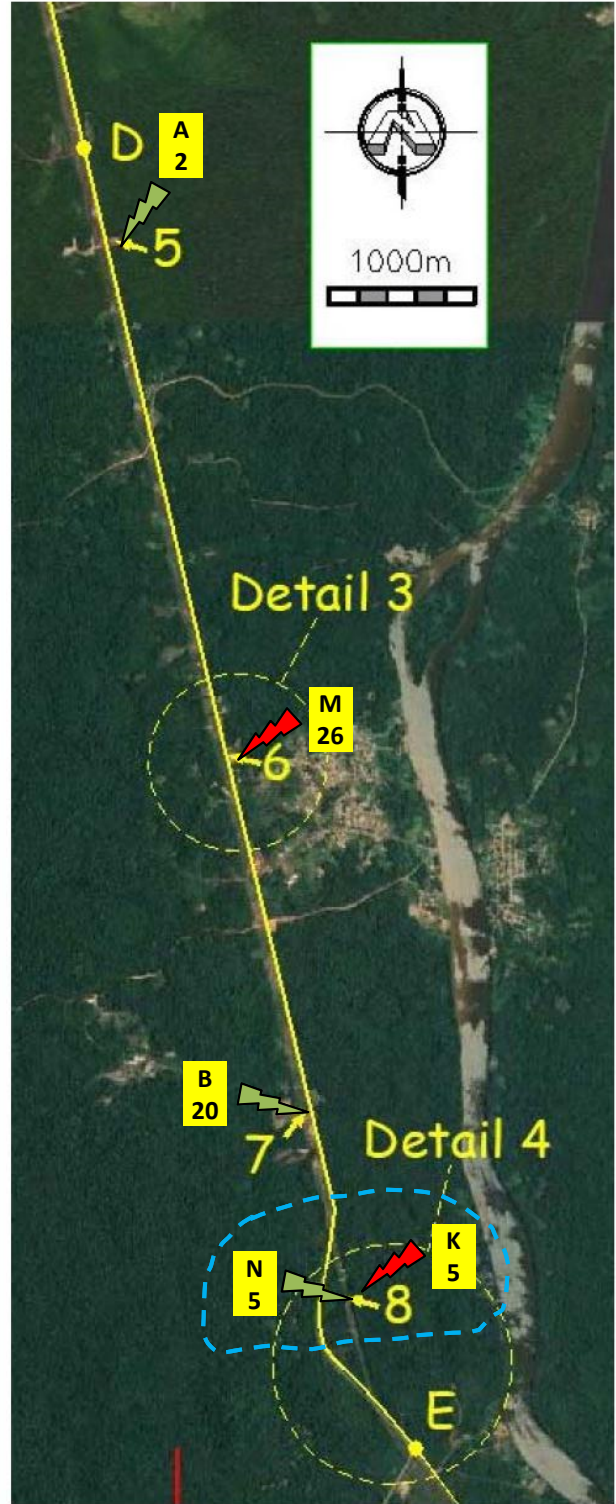
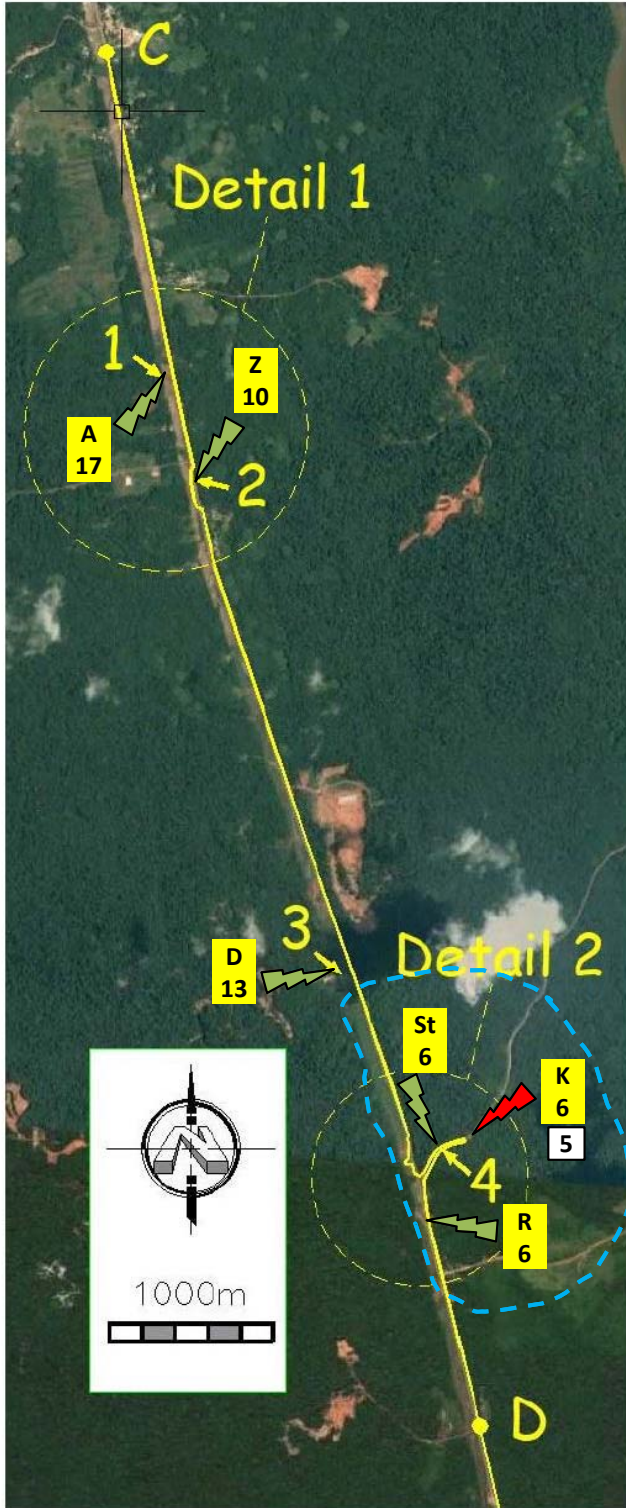


T2 – Rit B: HARK RIT

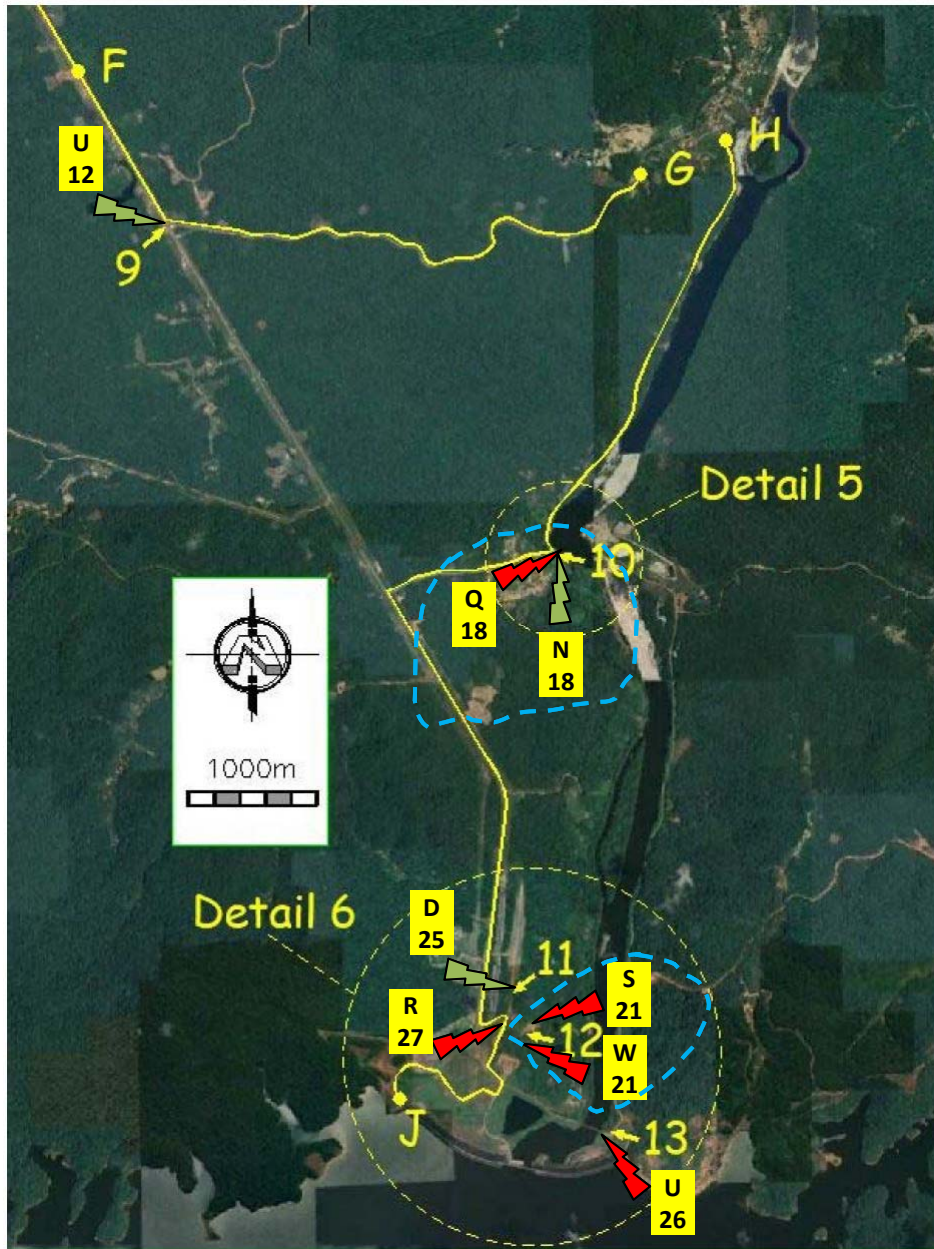


KAART 1

T2 – Rit C: HARE MAJESTEIT NACHT
BLINDE LIJN

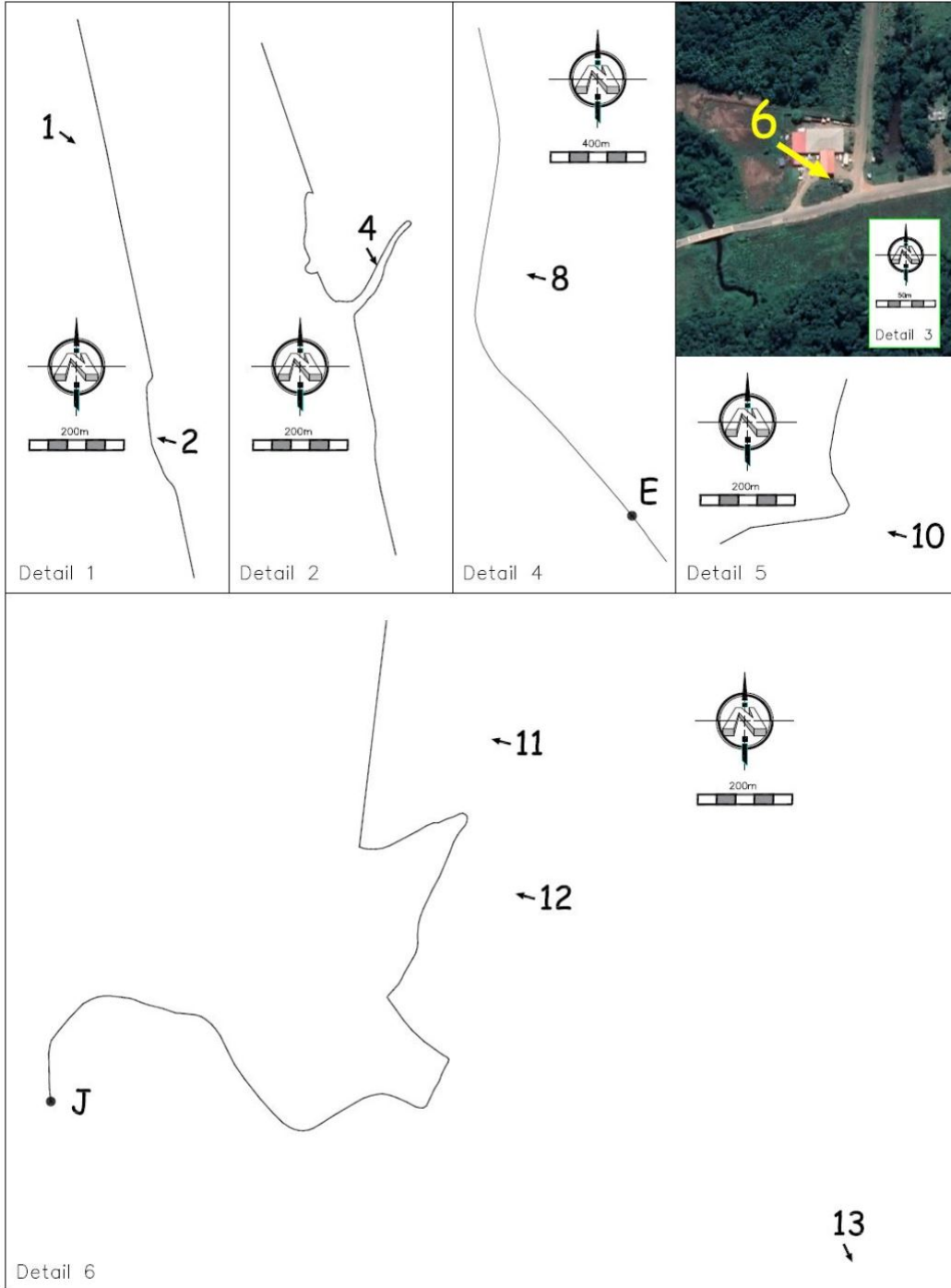


T2 – Rit C: HARE MAJESTEIT NACHT
BLINDE LIJN

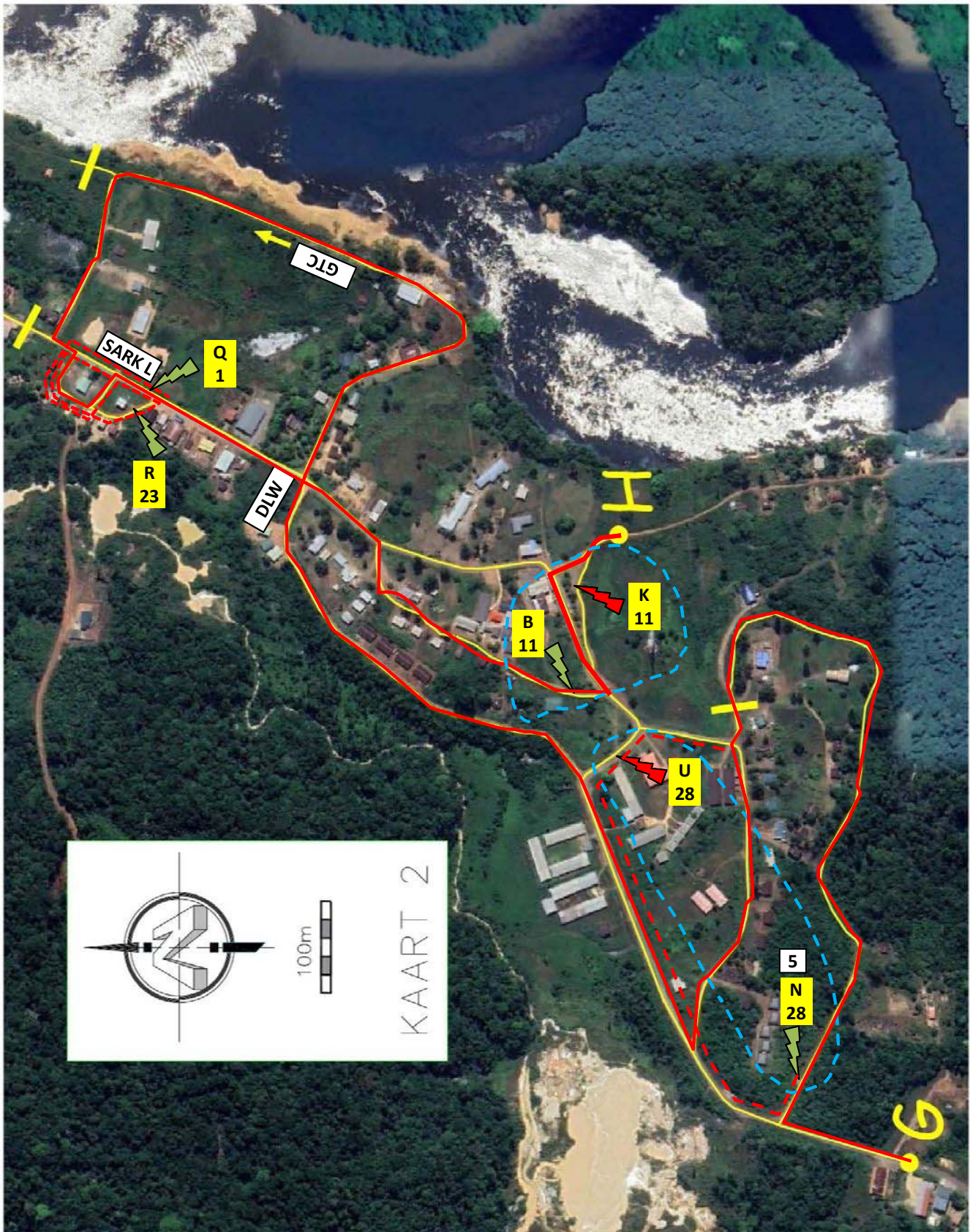


T2 – Rit C: HARE MAJESTEIT NACHT

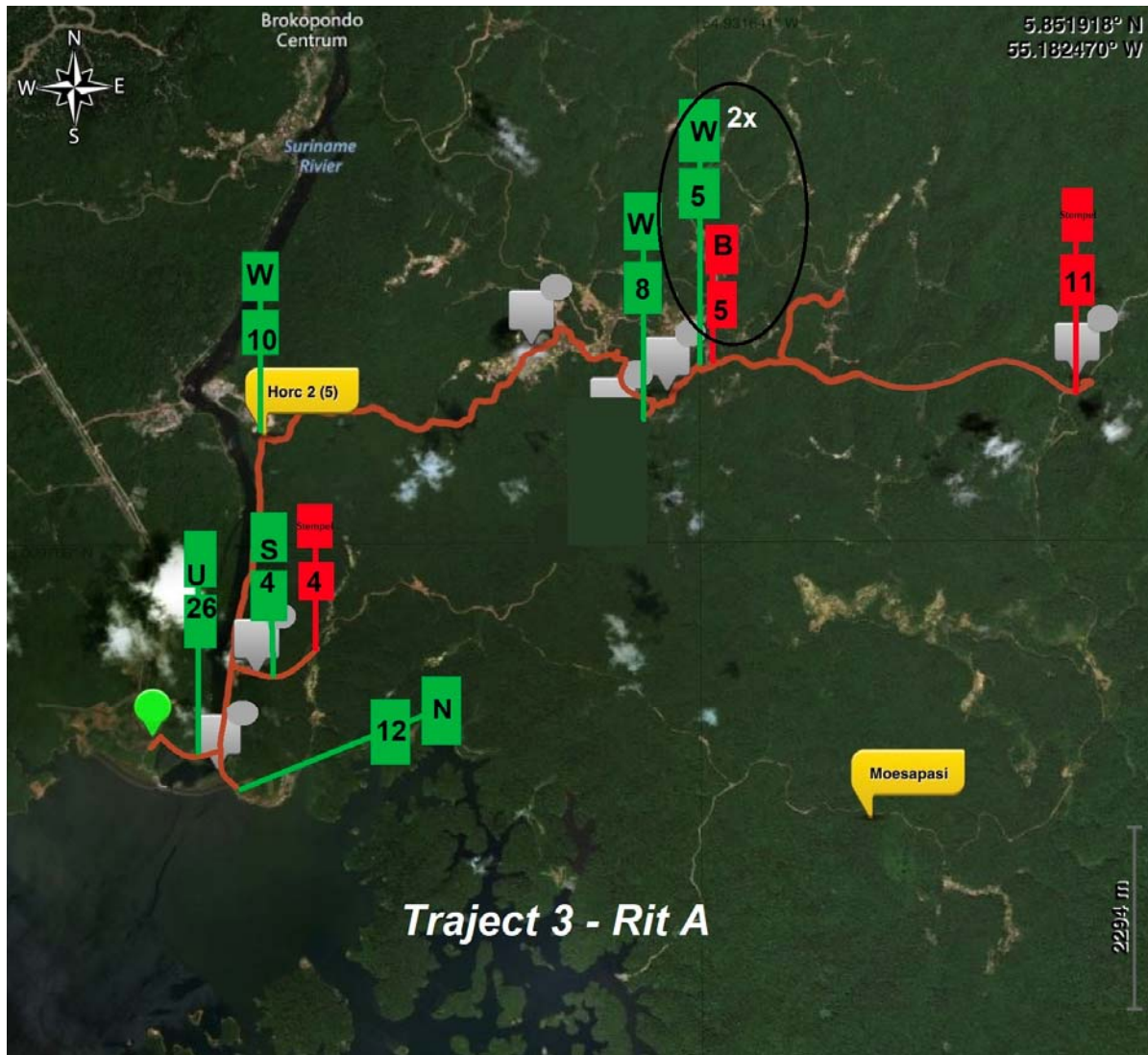
BLINDE LIJN



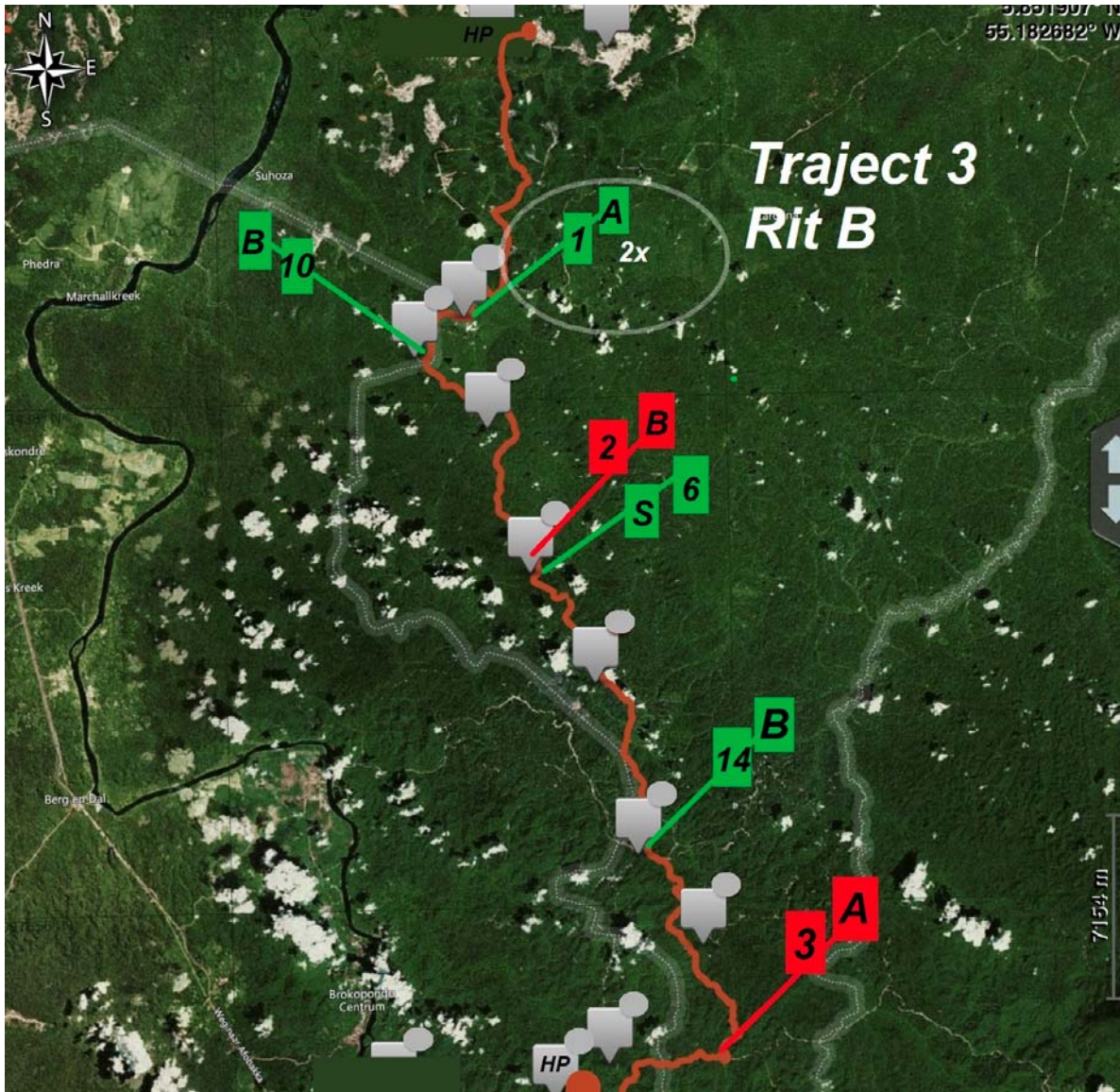
T2 – Rit C: HARE MAJESTEIT NACHT
BLINDE LIJN



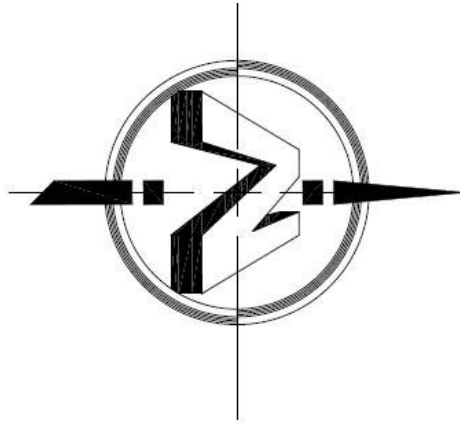
Traject 3 Rit A



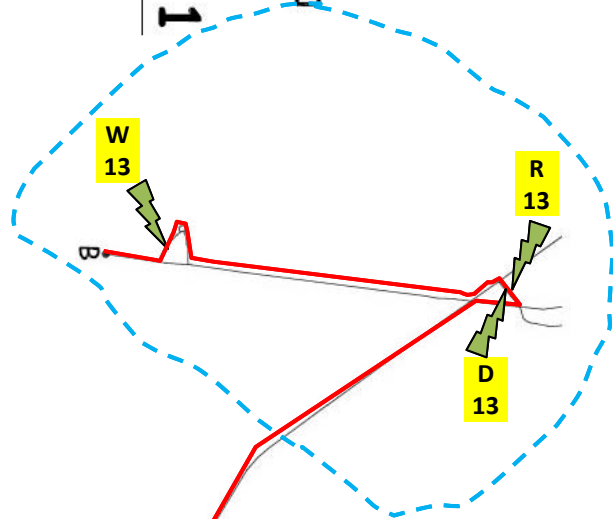
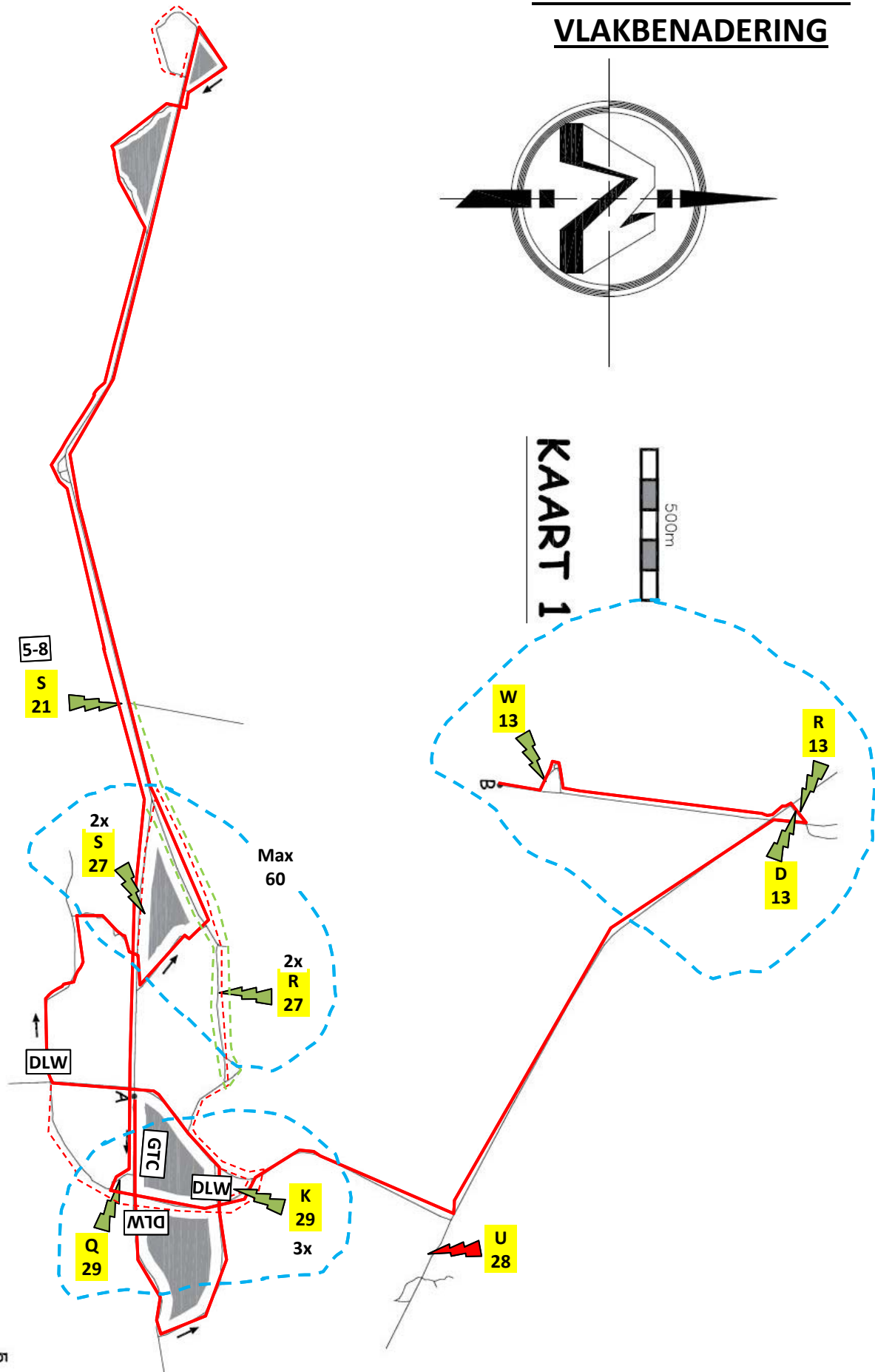
Traject 3 Rit B



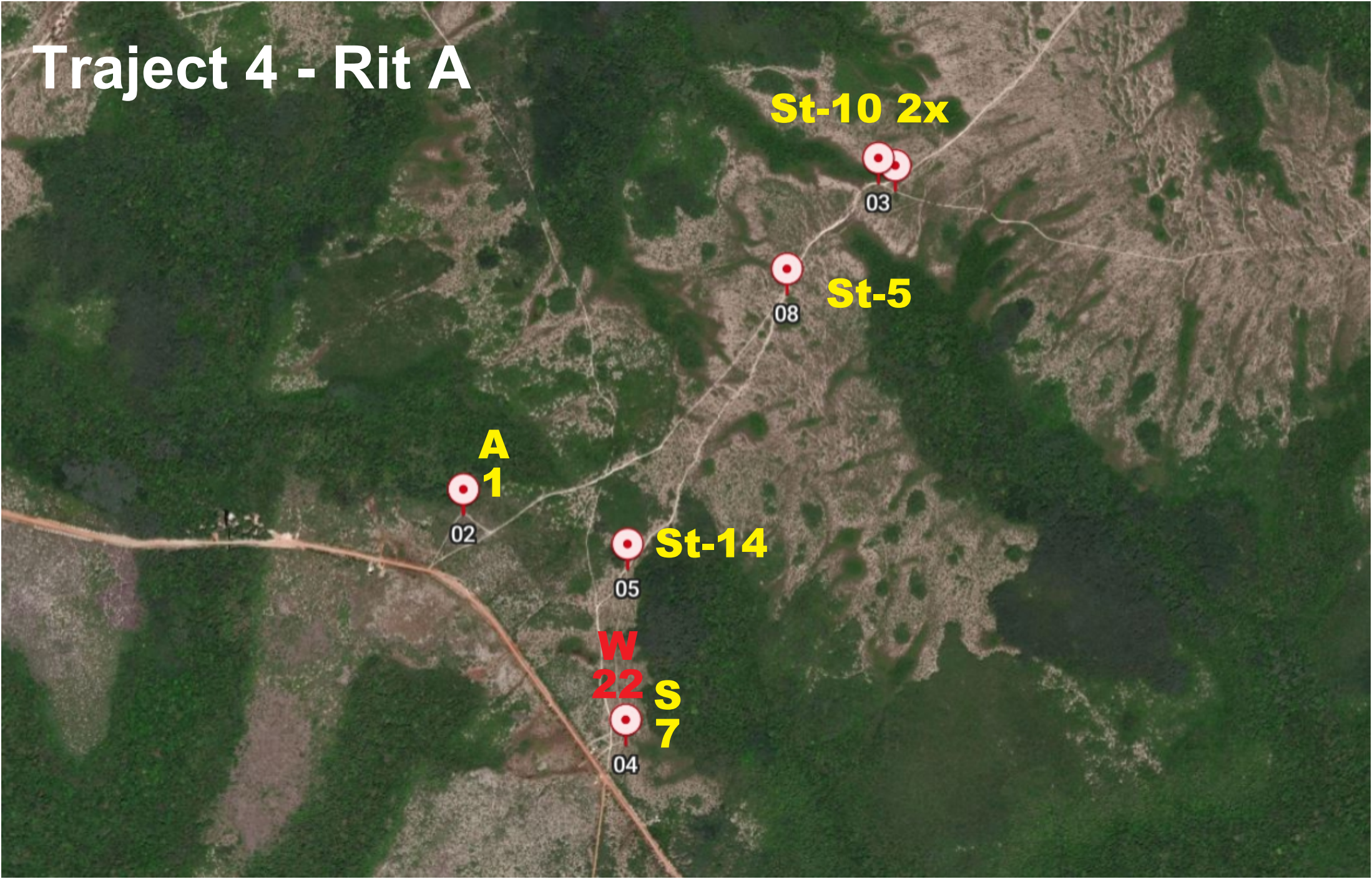
T3 – Rit C: VOLLEDIGE VLAKBENADERING



KAART 1



Traject 4 - Rit A



St-10 2x

03

St-5

08

A 1

02

St-14

05

W 22


S 7

04

Traject 4 - Rit A

W
22  **S**
04 **7**


BEGINPUNT PUNT A

St-5

06


07

Traject 4 - Rit A

St-6



01

**R
4**



16

RC

St-10 2x



03



Traject 4 - Rit B

Kroebara River Resort

Redi Doti Strand

GTC

Redi Doti

HP

Z
2

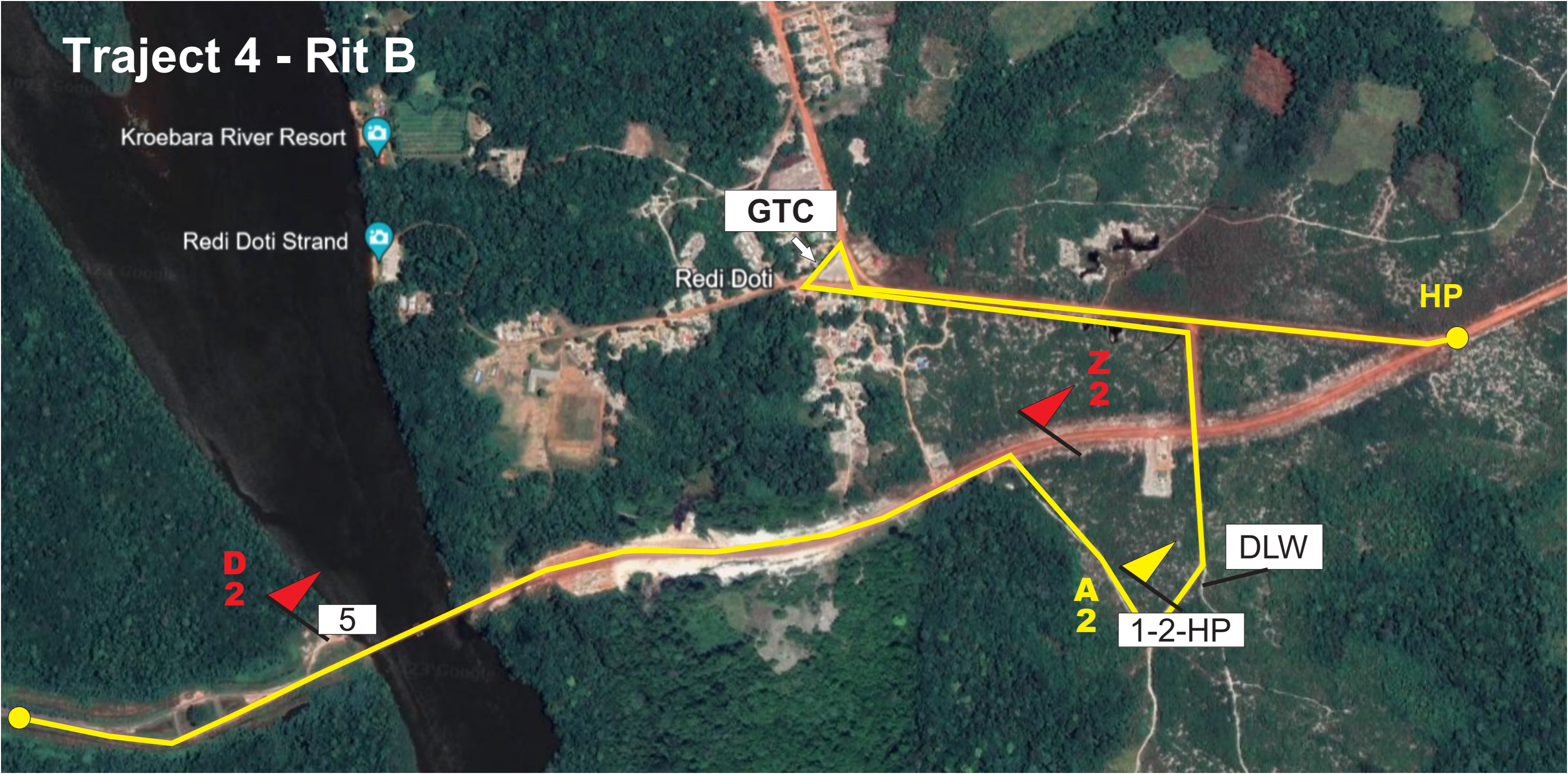
D
2

5

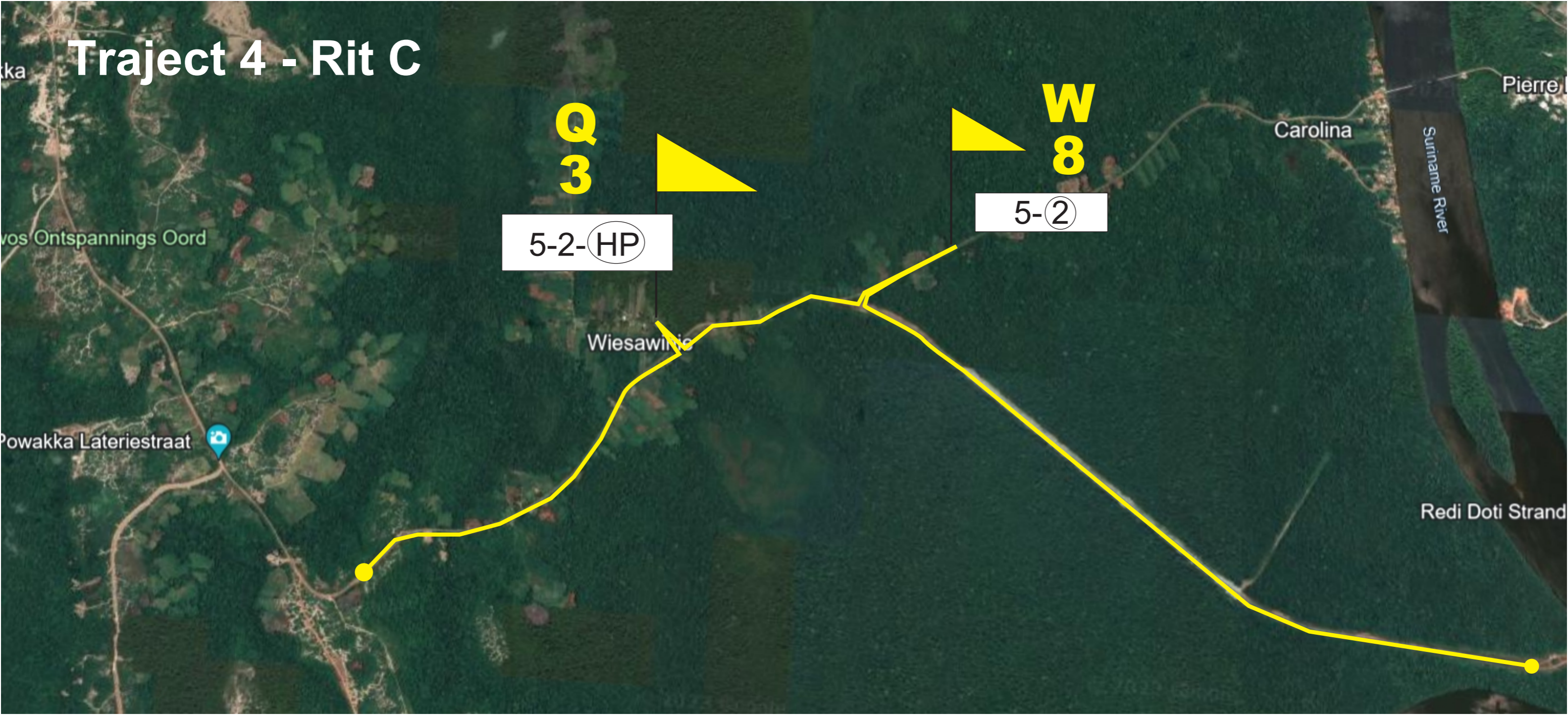
A
2

DLW

1-2-HP



Traject 4 - Rit C



Q
3



5-2-**HP**

W
8



5-**2**

ka

Pierre

Carolina

Suriname River

vos Ontspannings Oord

Wiesawinie

Powakka Lateriestraat



Redi Doti Strand

Traject 4 - Rit D

St-4



07



06

St-19

Traject 4 - Rit D

St-27



09

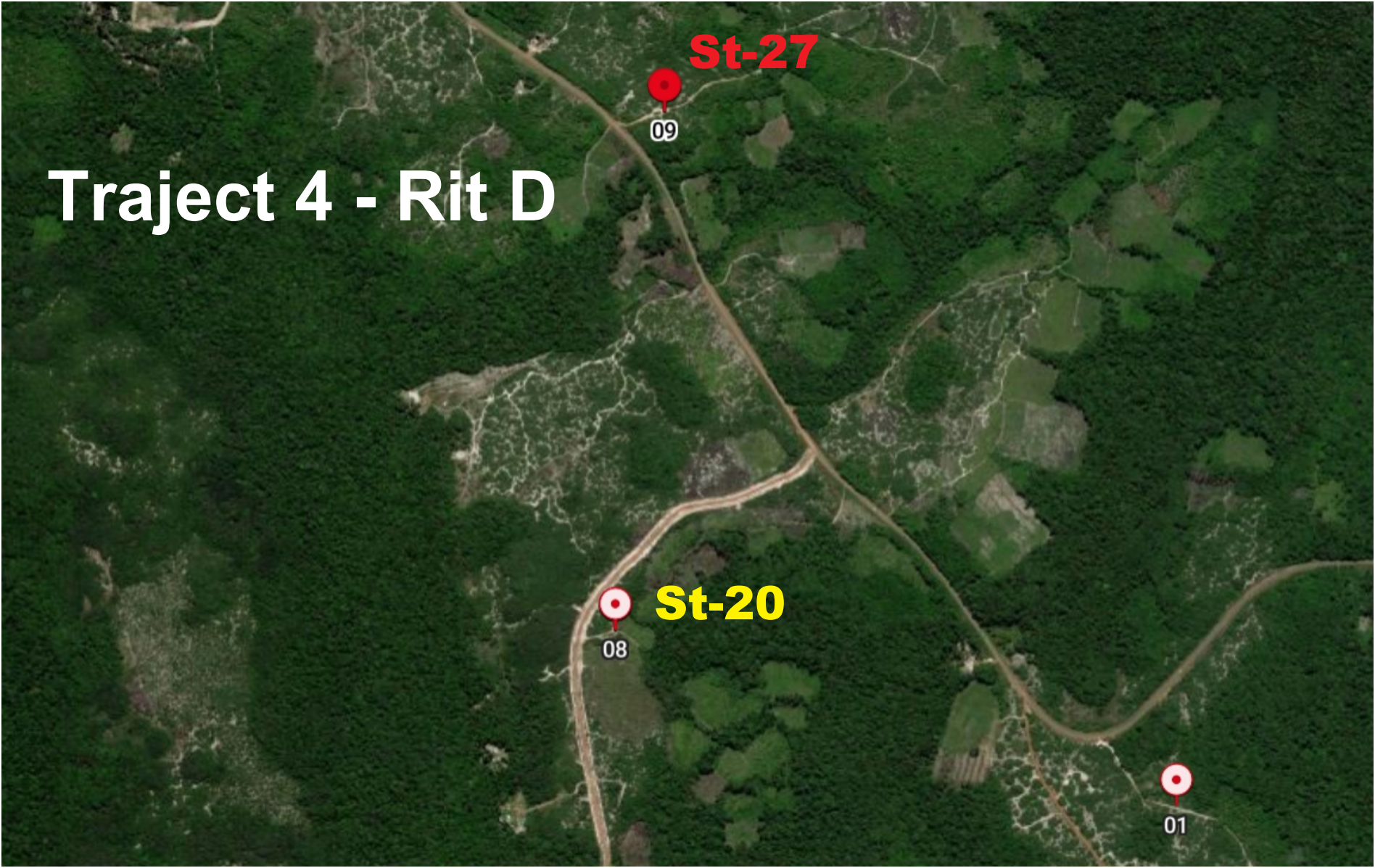
St-20



08



01



St-25
01

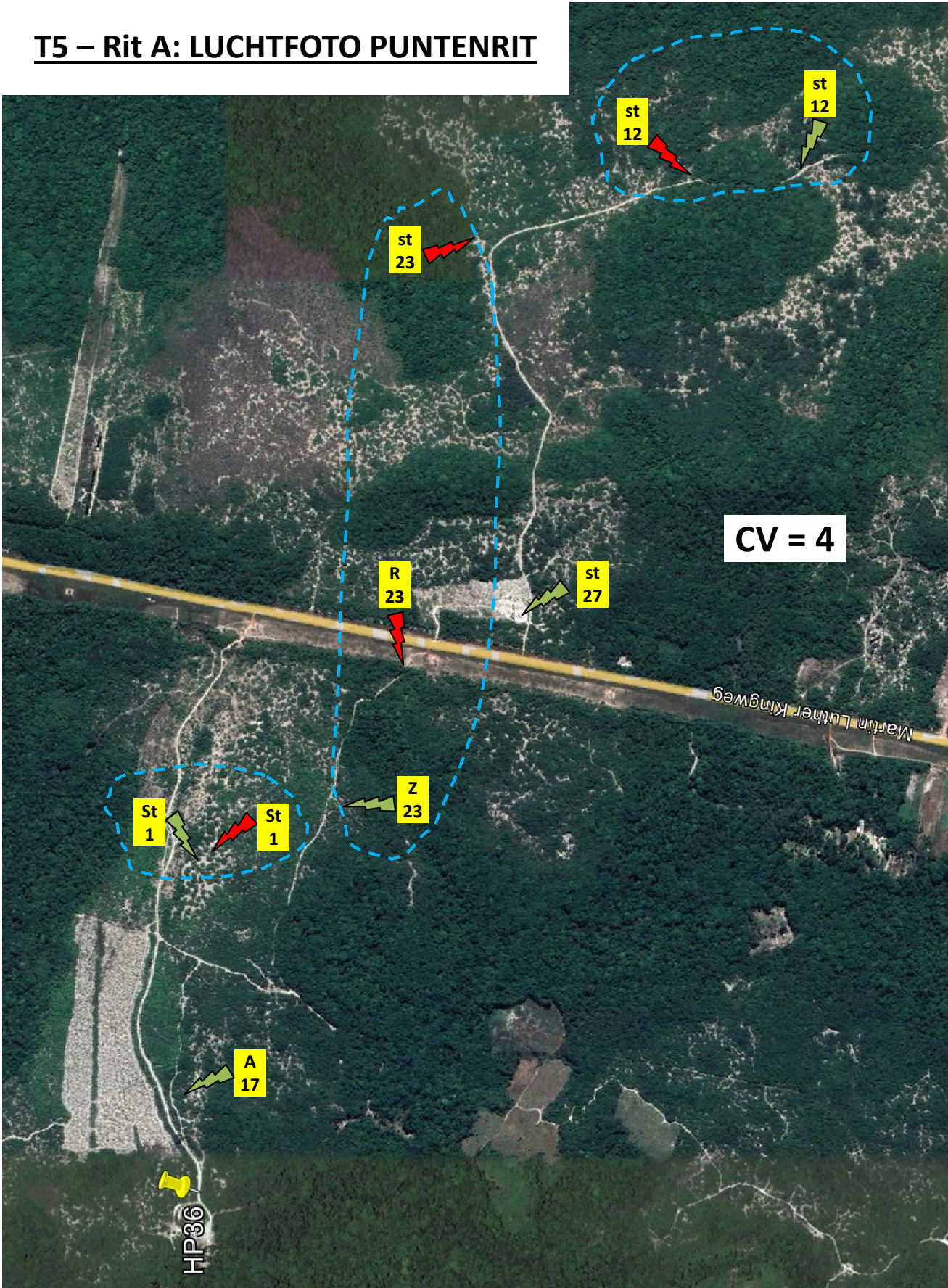
vervallen
02

Traject 4 - Rit D

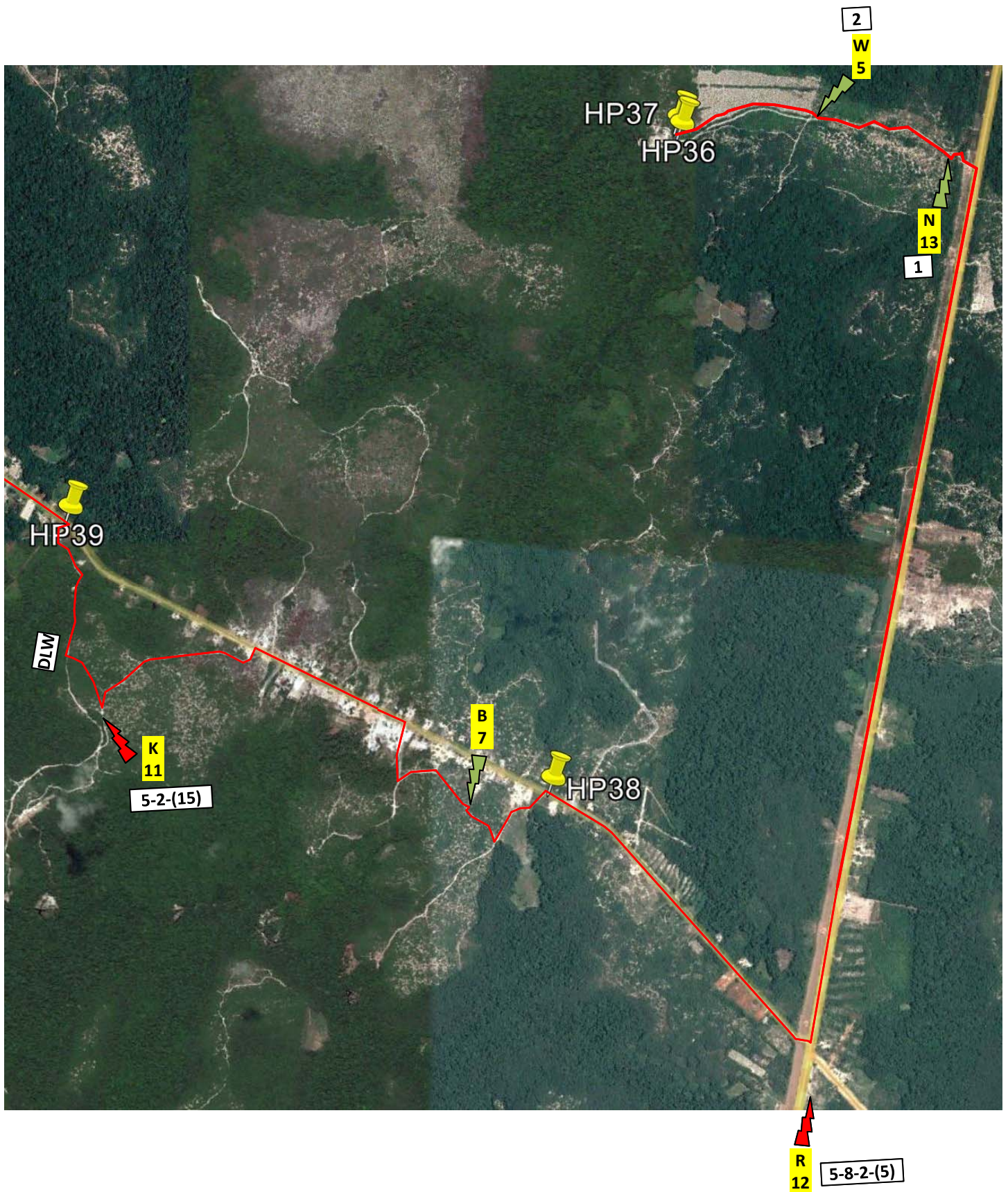
D
18
03

St-21 2x
04

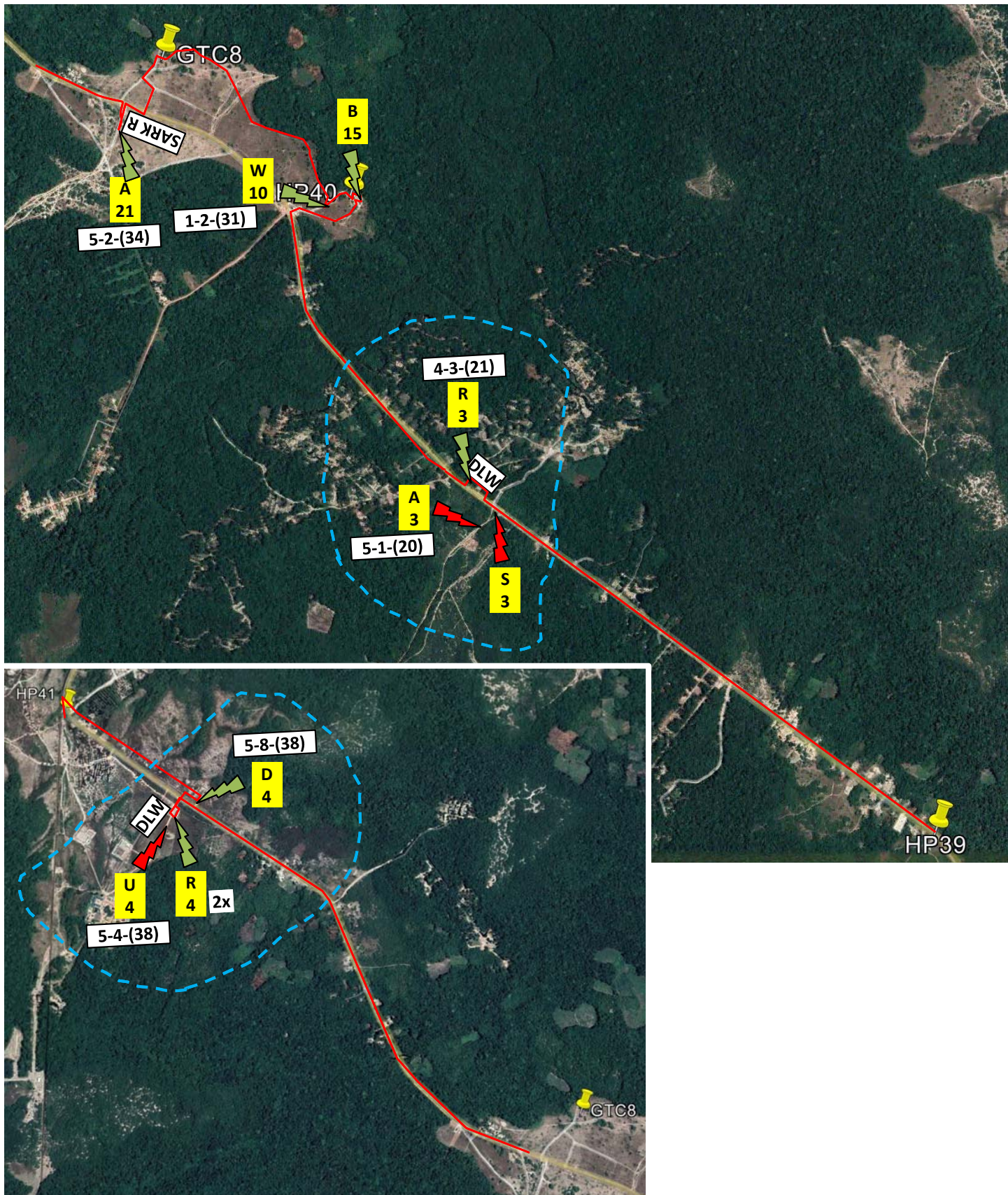
T5 – Rit A: LUCHTFOTO PUNTENRIT



T6 – Rit A: ROUTEBESCHRIJVING MET AFSTANDEN



T6 – Rit A: ROUTEBESCHRIJVING MET AFSTANDEN



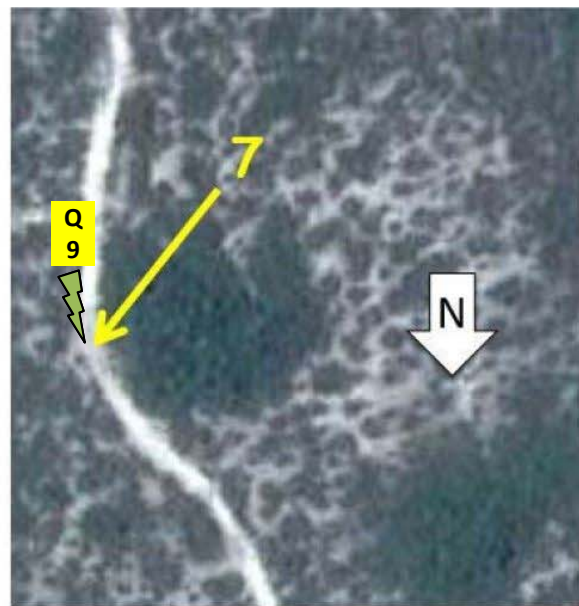
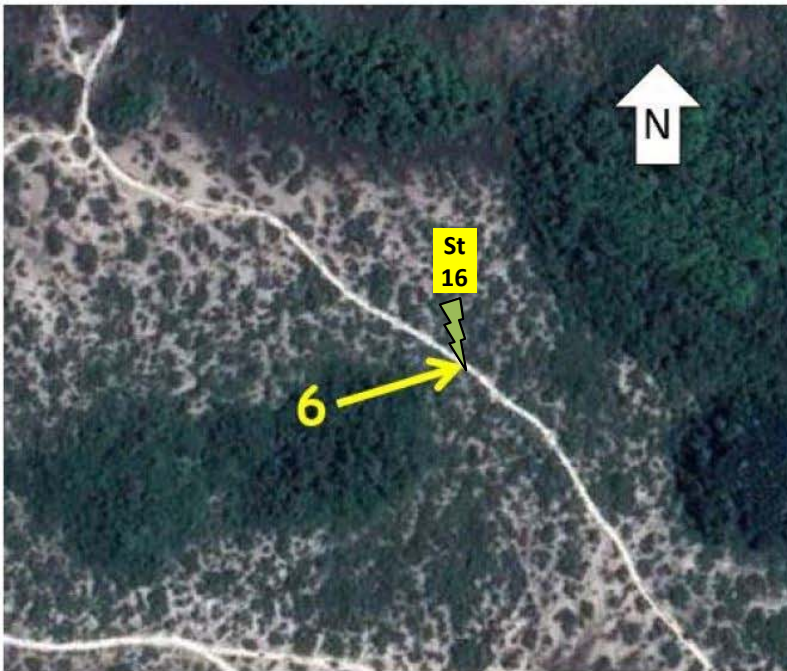
T6 – Rit B: LUCHTFOTO PUNTEN RIT



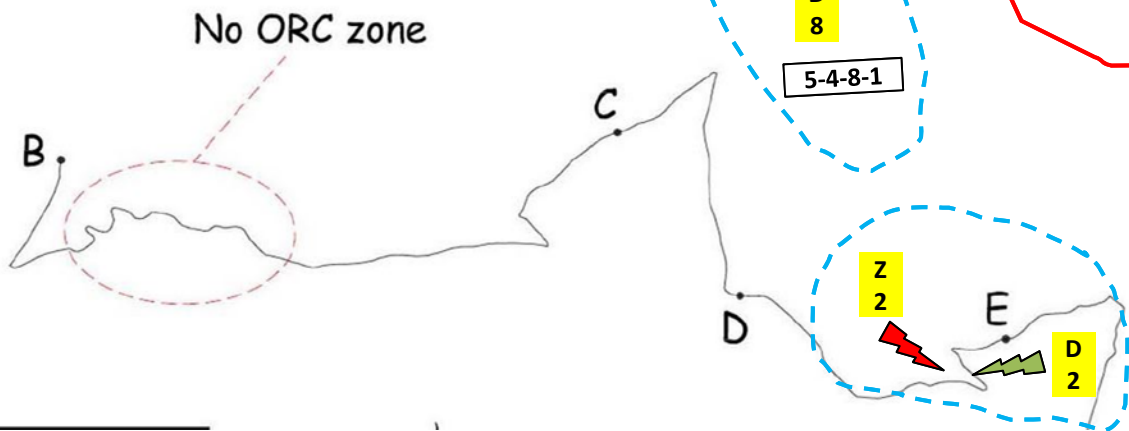
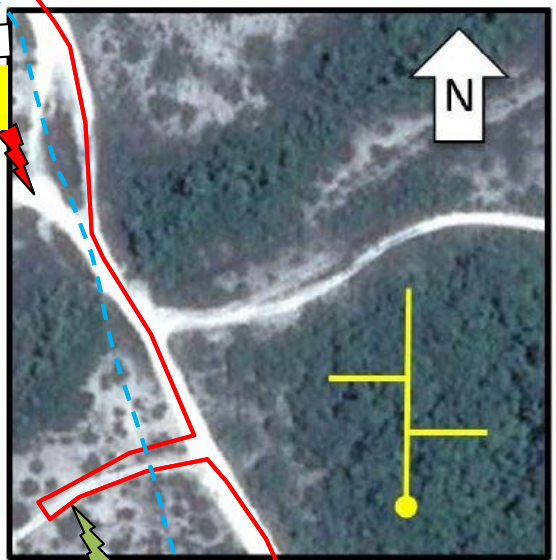
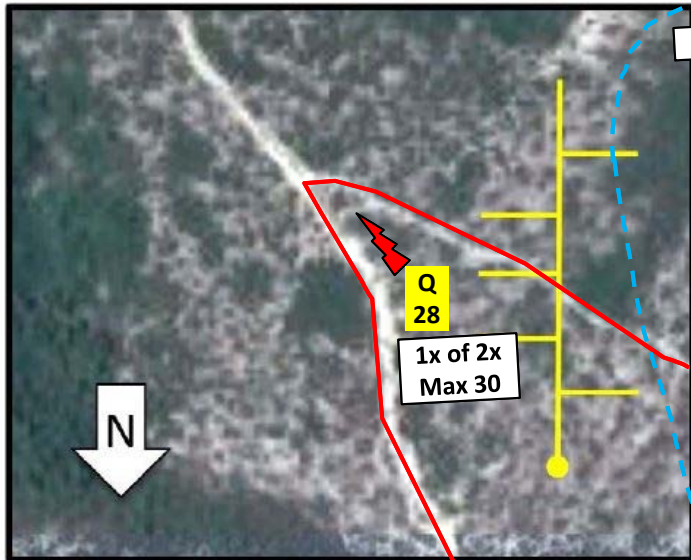
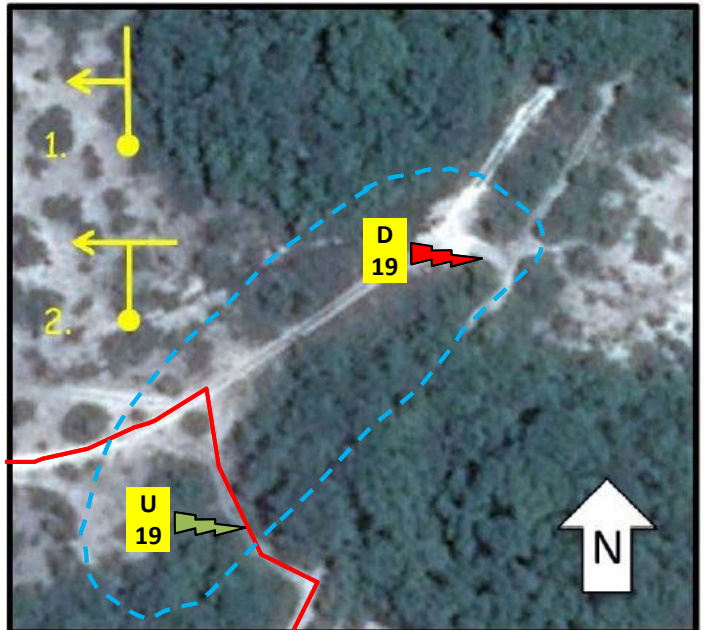
T6 – Rit B: LUCHTFOTO PUNTEN RIT



T6 – Rit B: LUCHTFOTO PUNTEN RIT

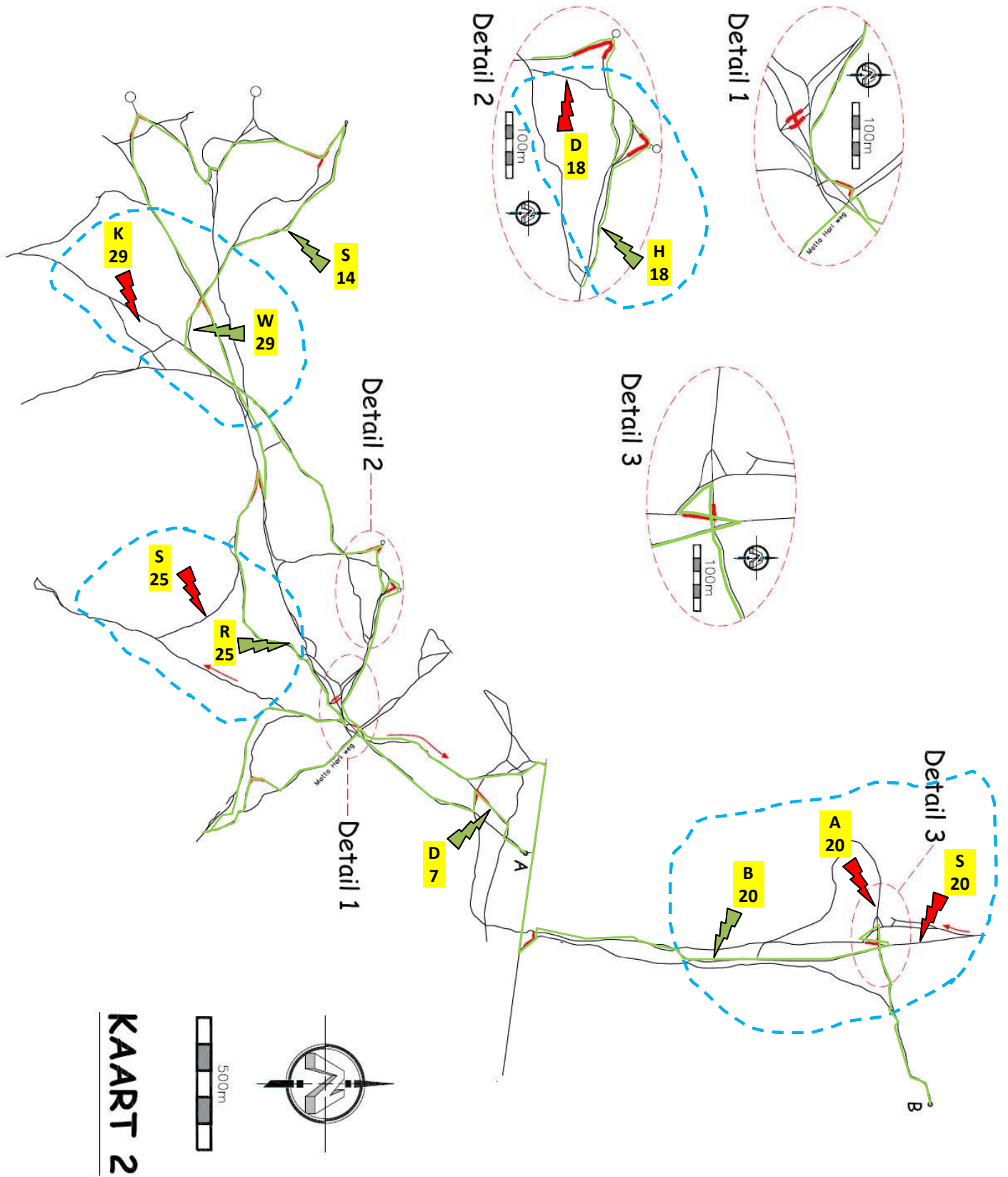


T6 – Rit C: INGETEKENDE LIJN MET BO'S

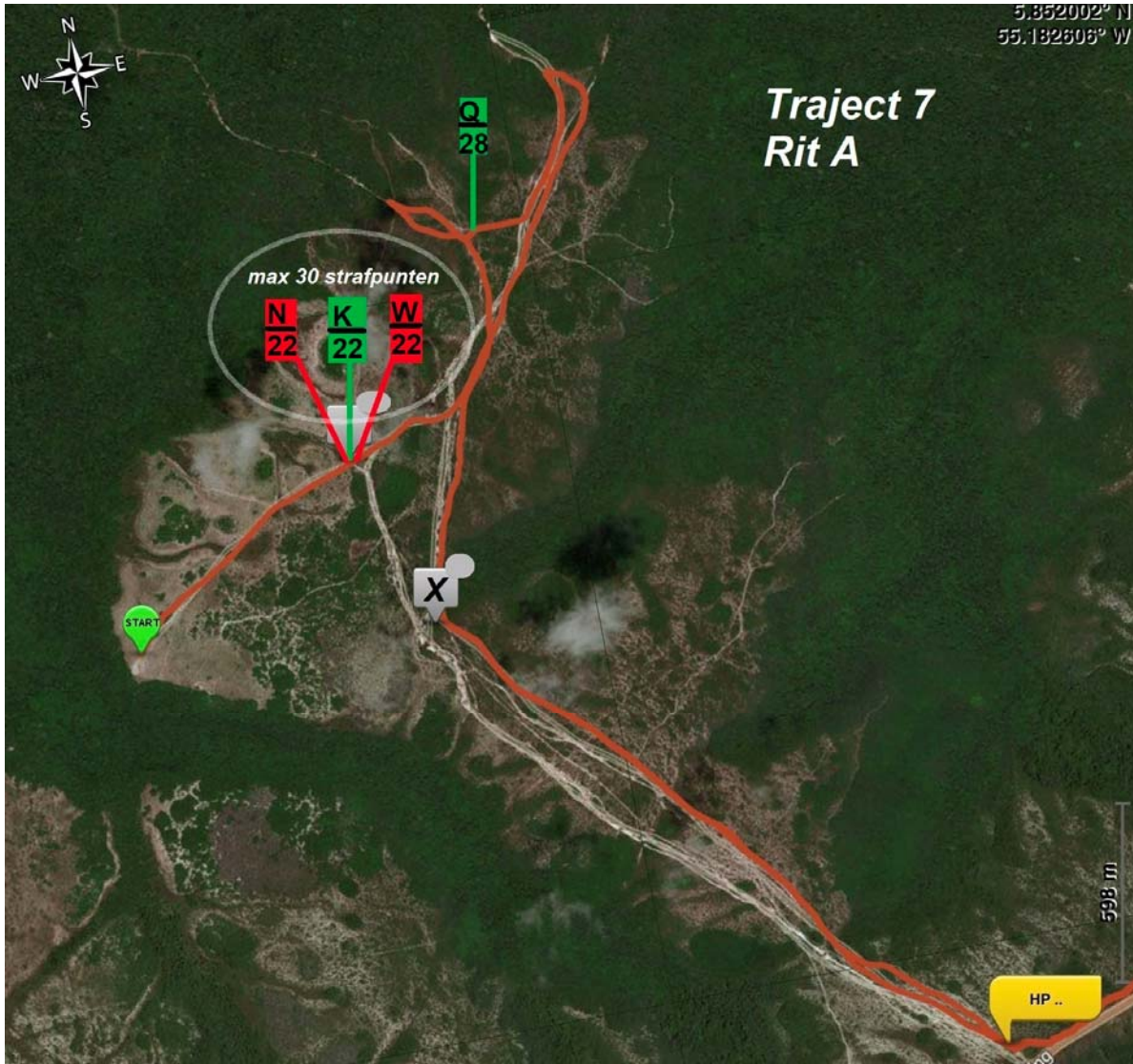


T6 – Rit D: DE ELLENDIGE MATTA

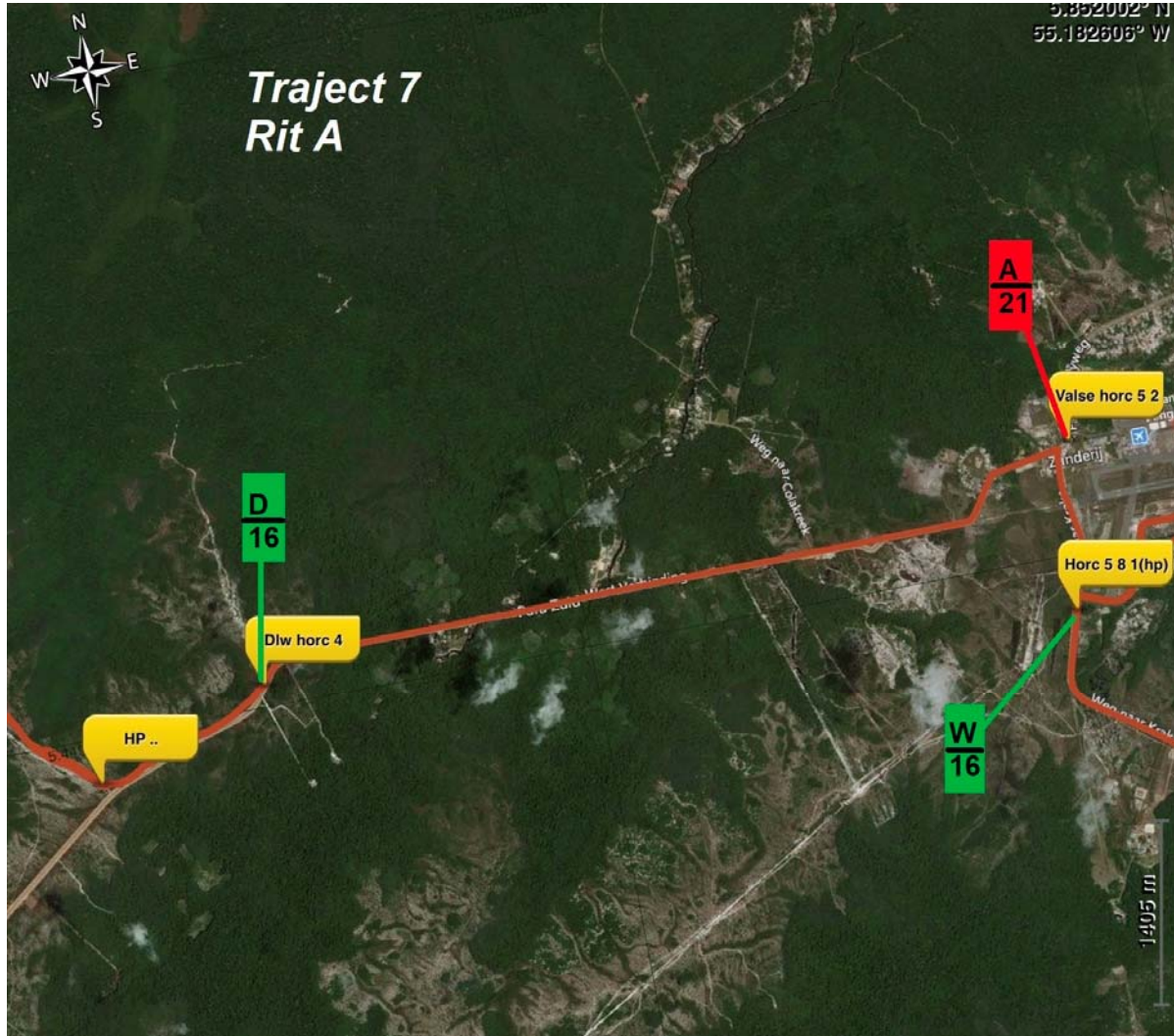
HARI L RIT



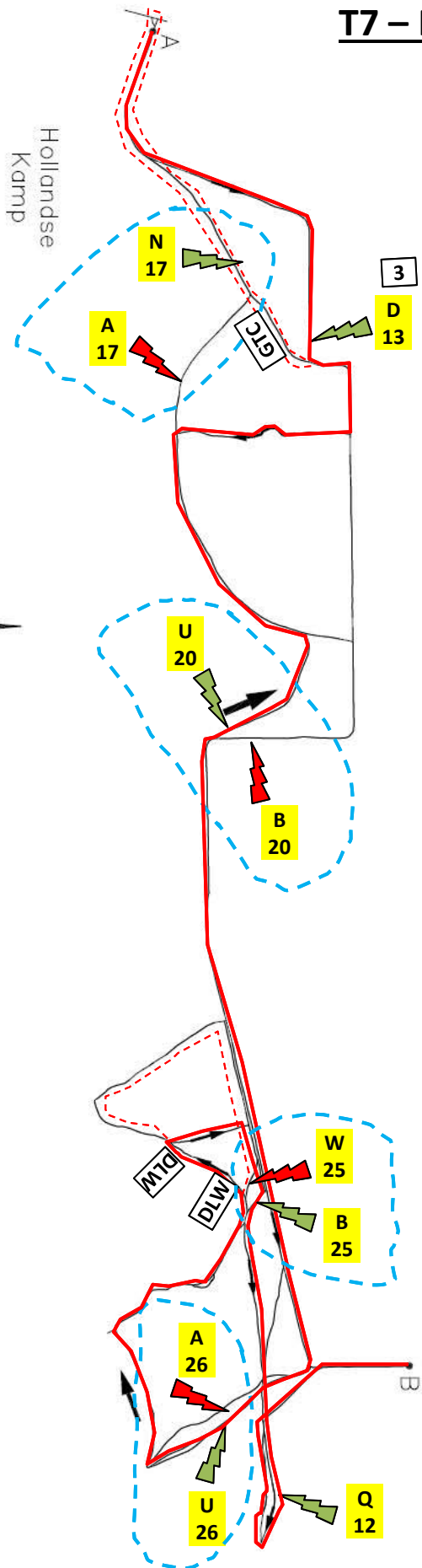
Traject 7 Rit A



Traject 7 Rit A

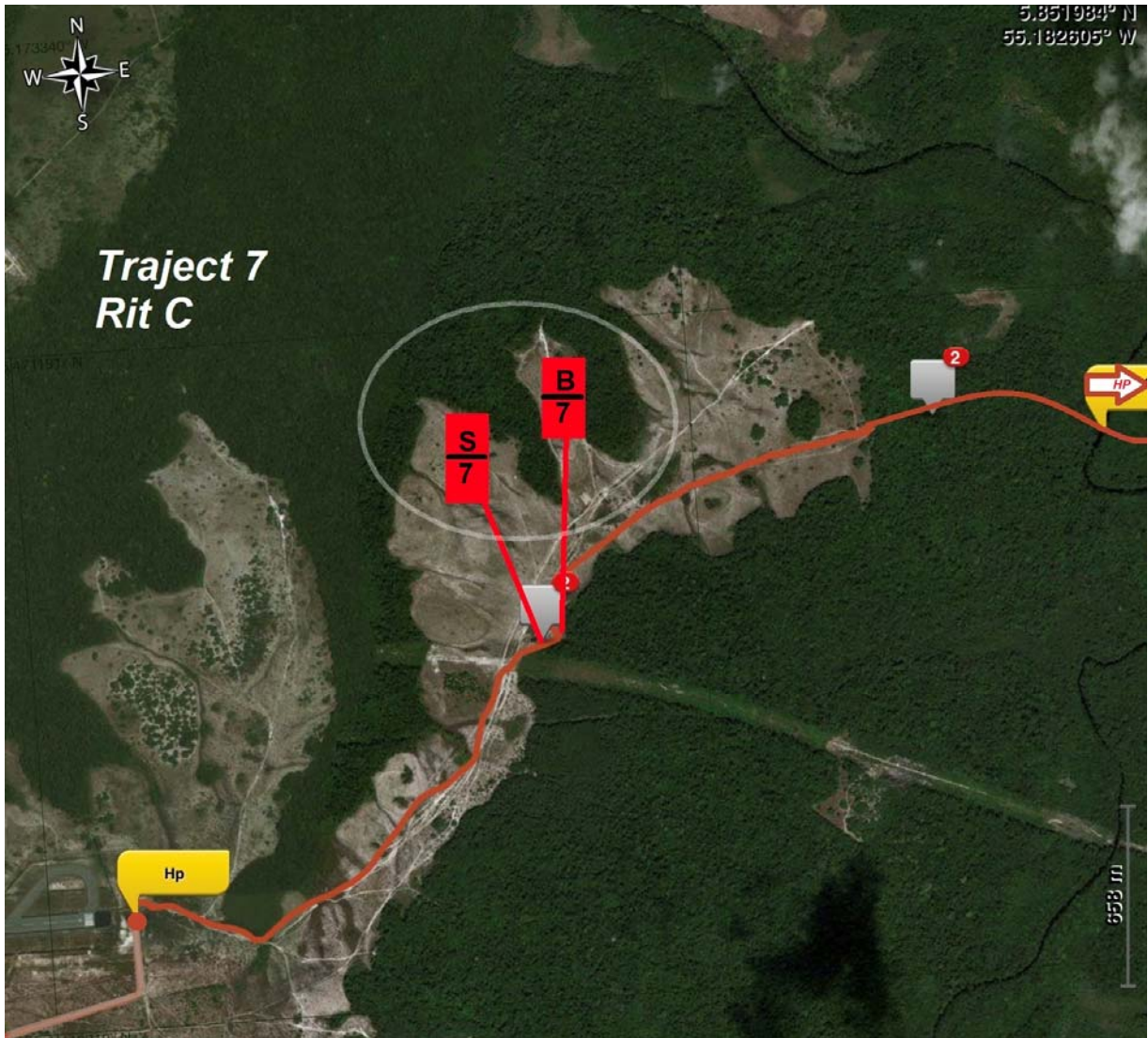


T7 – Rit B: PIJLEN RIT

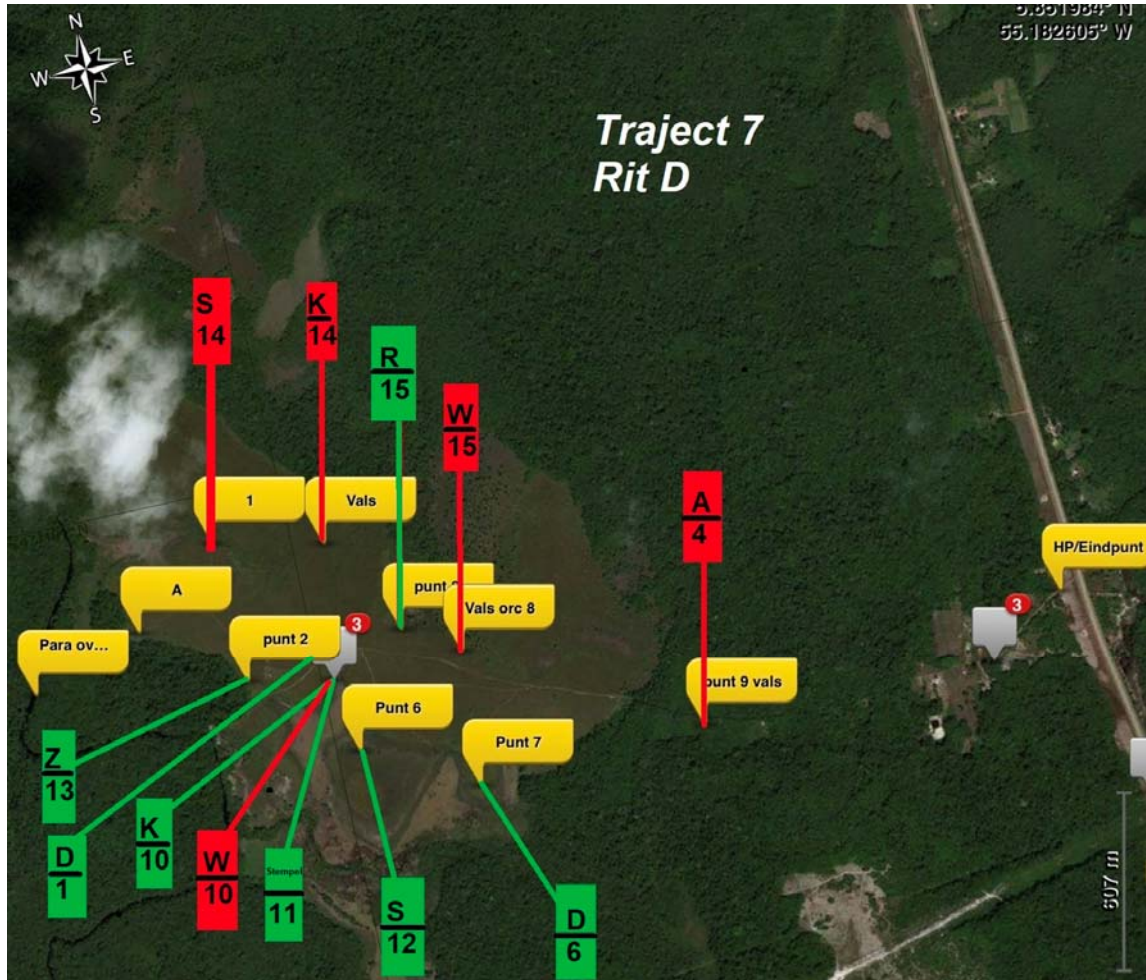


KAART 2

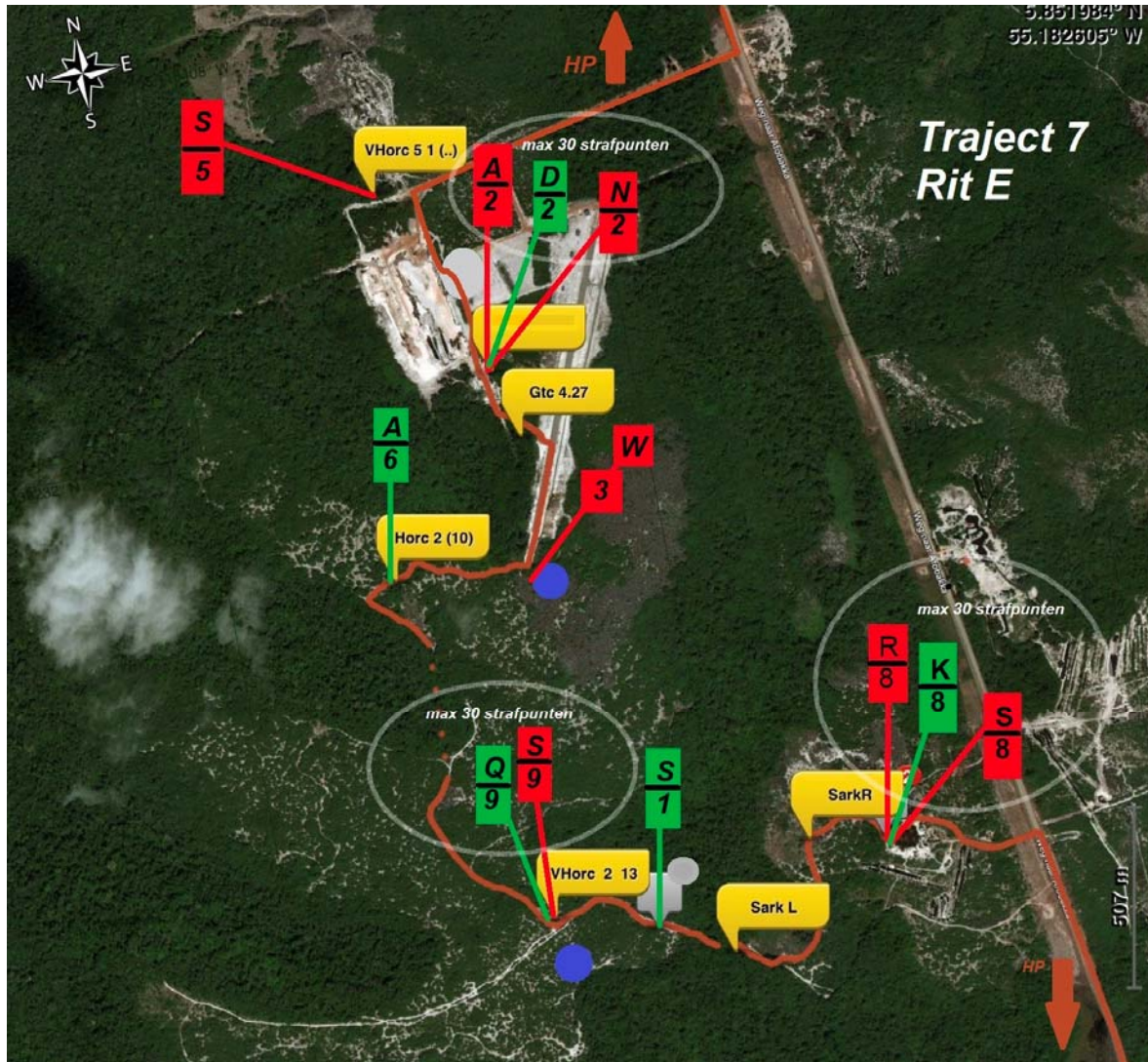
Traject 7 Rit C




Traject 7 Rit D



Traject 7 Rit E



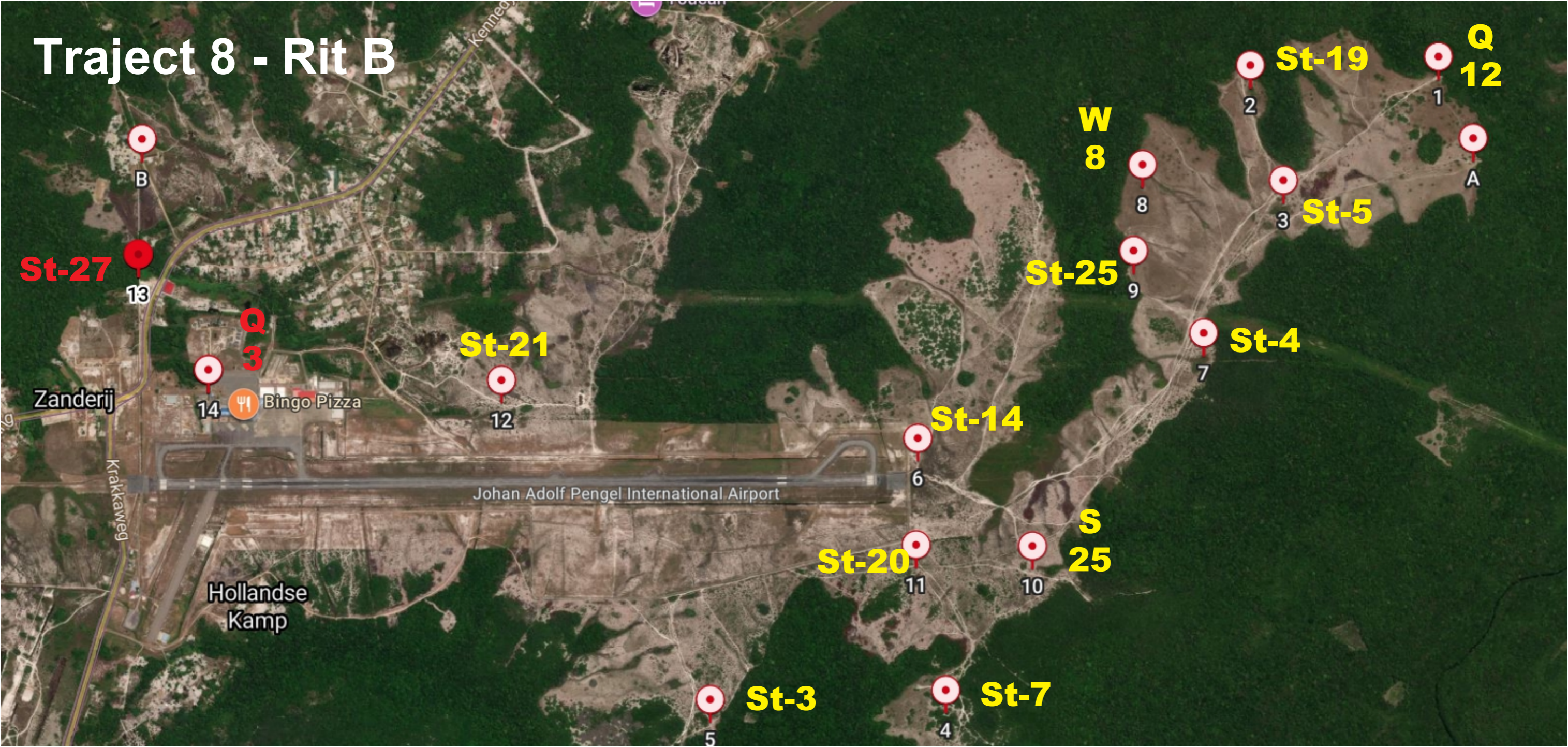
Traject 8 - Rit A



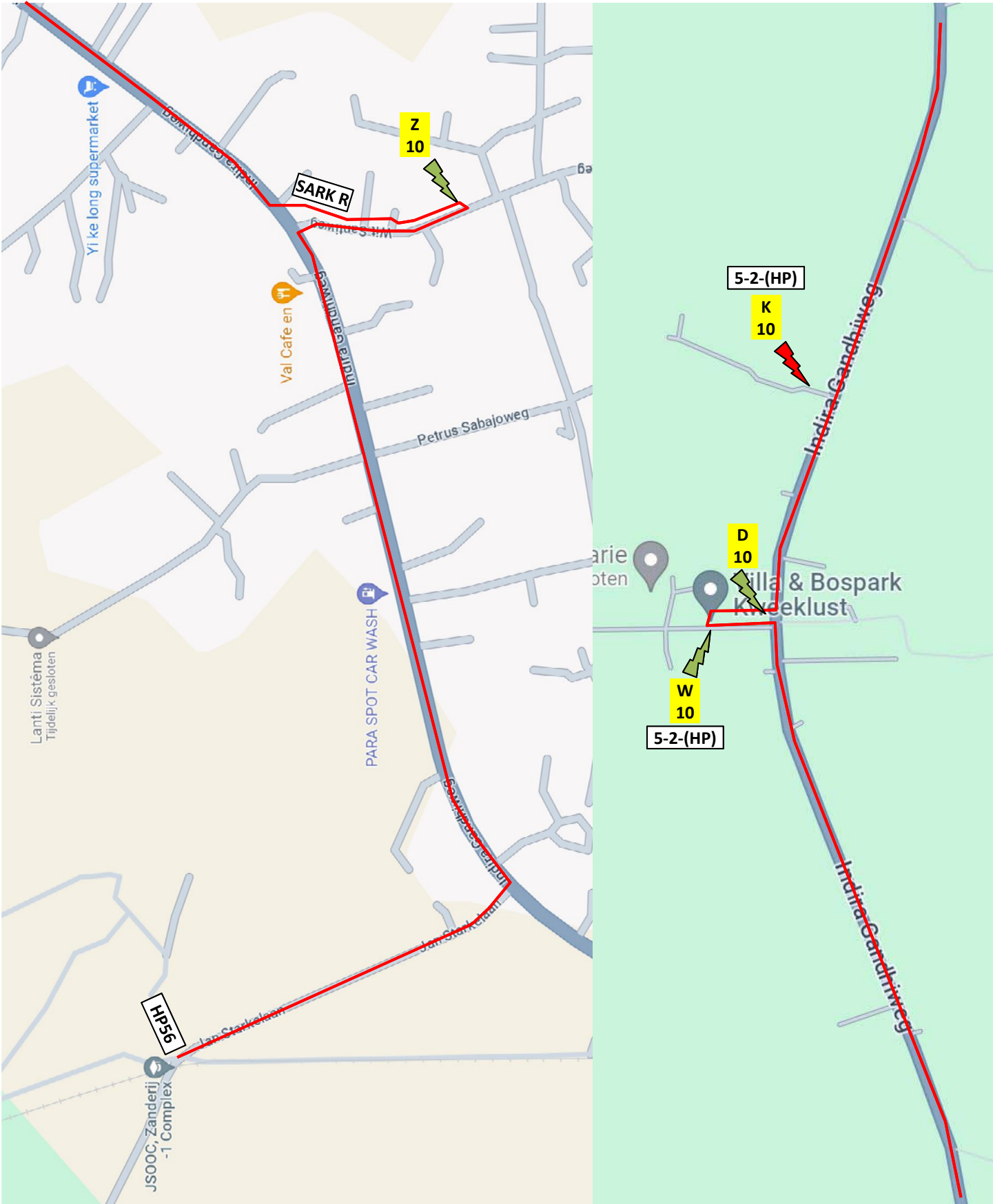
**D
18**

**Z
2**

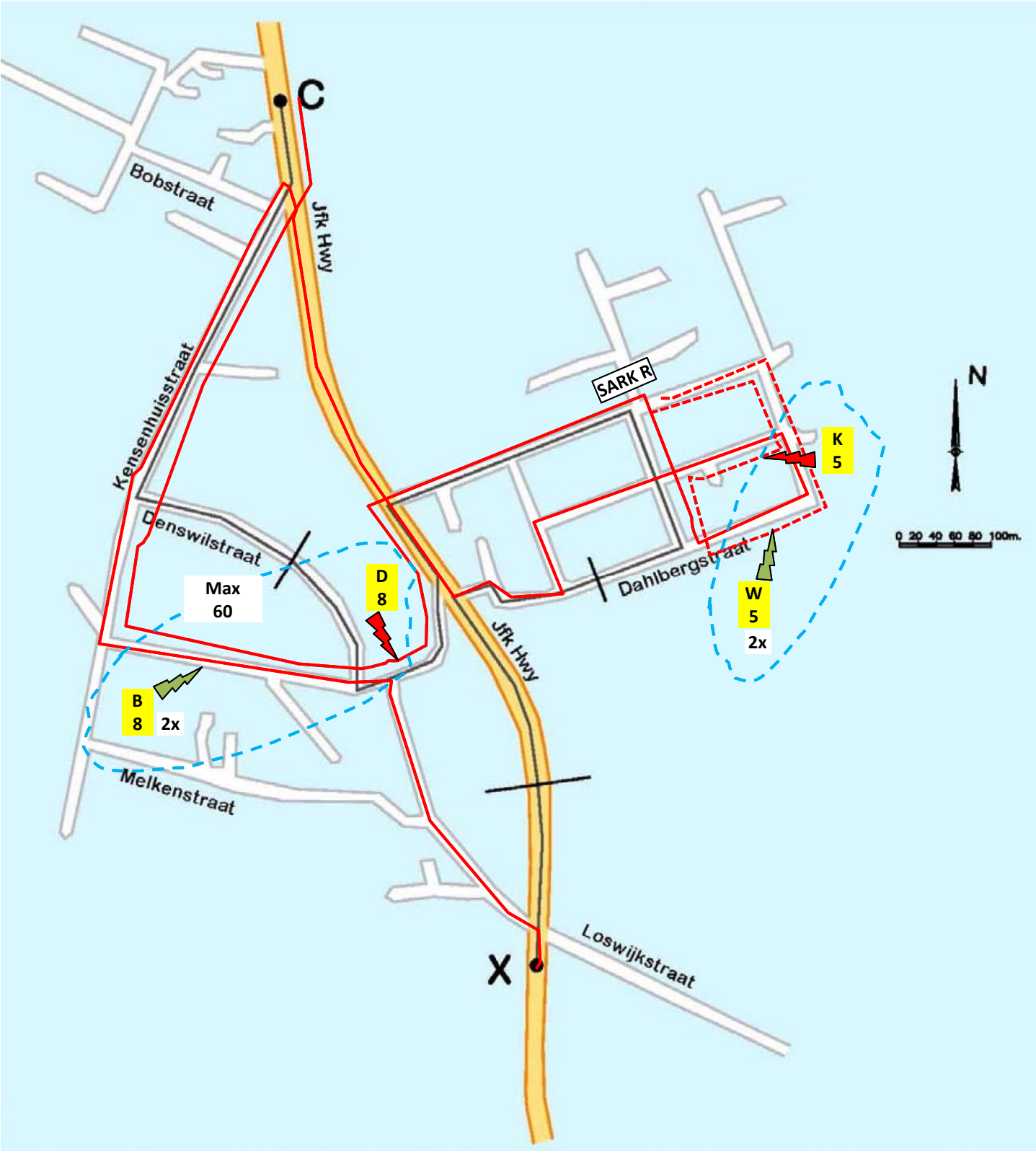
Traject 8 - Rit B



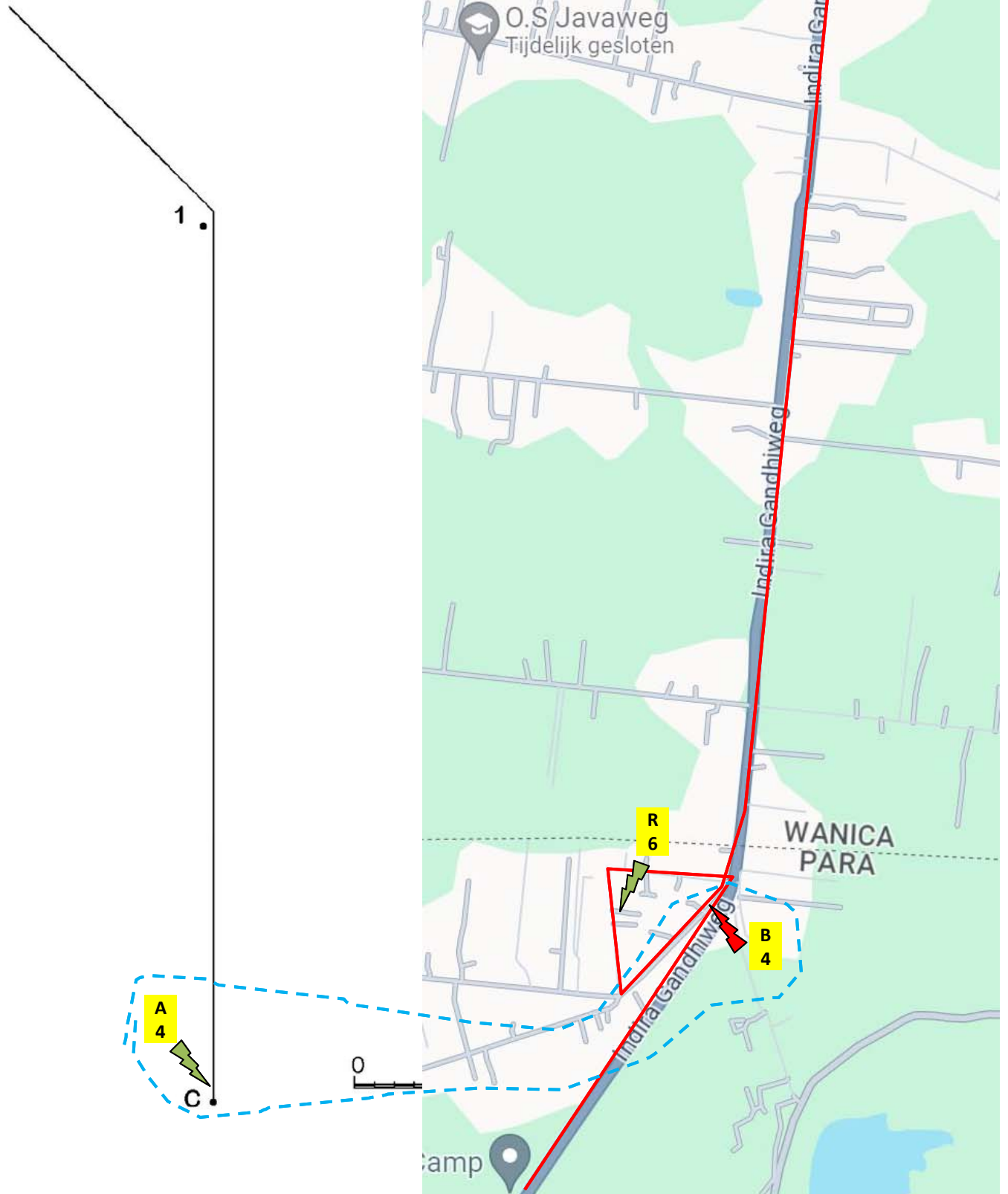
T9 – Rit A: BOL PIJL



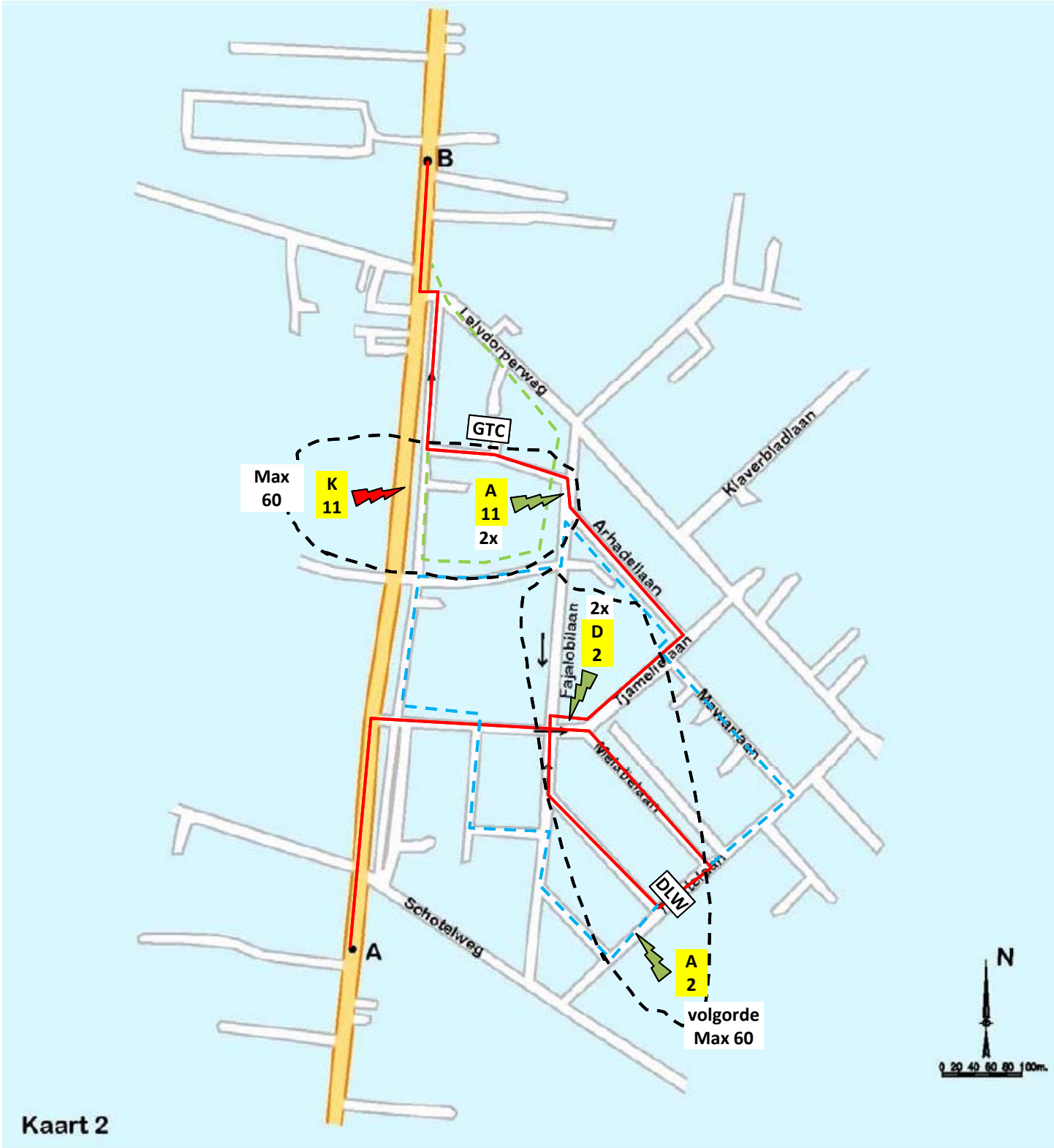
T9 – Rit B: INGETEKENDE LIJN MET BARRICADEN



T9 – Rit C: GESTILEERDE BLINDE LIJN

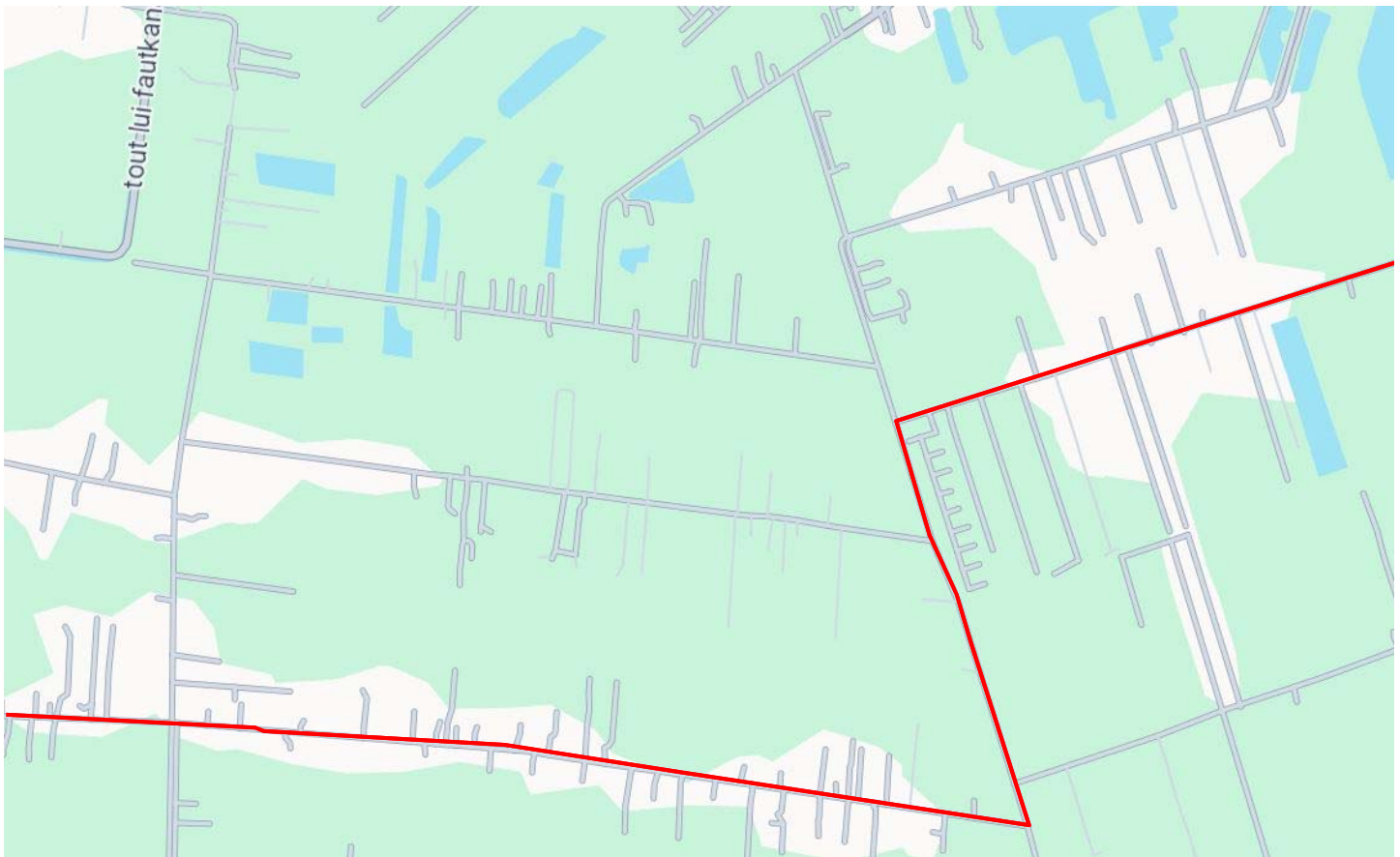
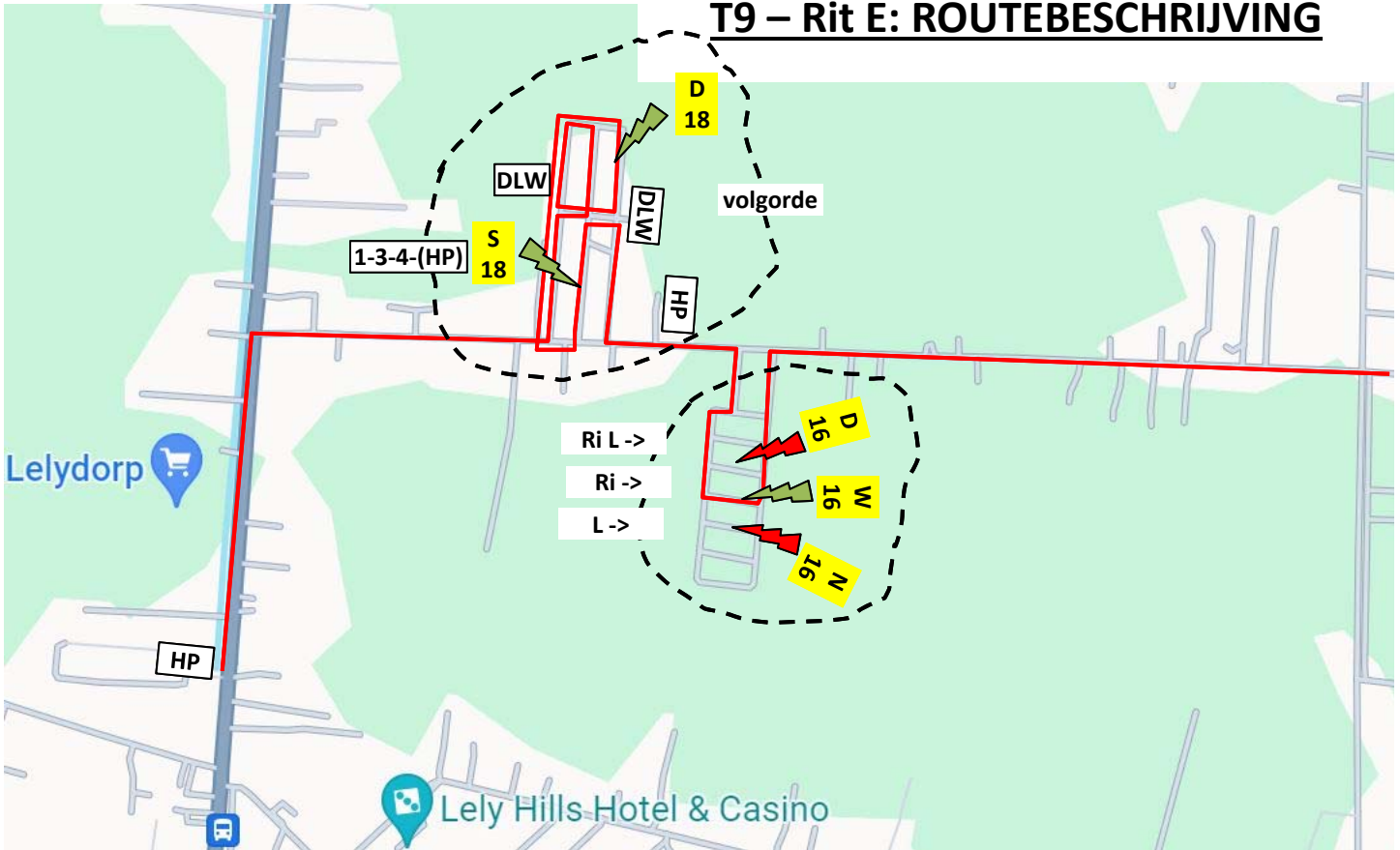


T9 – Rit D: PIJLEN RIT



Kaart 2

T9 – Rit E: ROUTEBESCHRIJVING



T9 – Rit E: ROUTEBESCHRIJVING

